

Appendix 2: County Map Series Showing Areas
in Close Proximity to Underground Mining

Areas in Close Proximity to Underground Mining
Adams County, Illinois



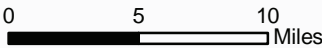
- Undermining Zones 1 and 2
- Major water bodies
- Urban or developed land



Index Map

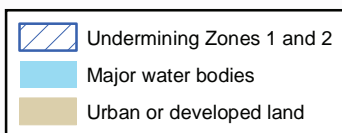
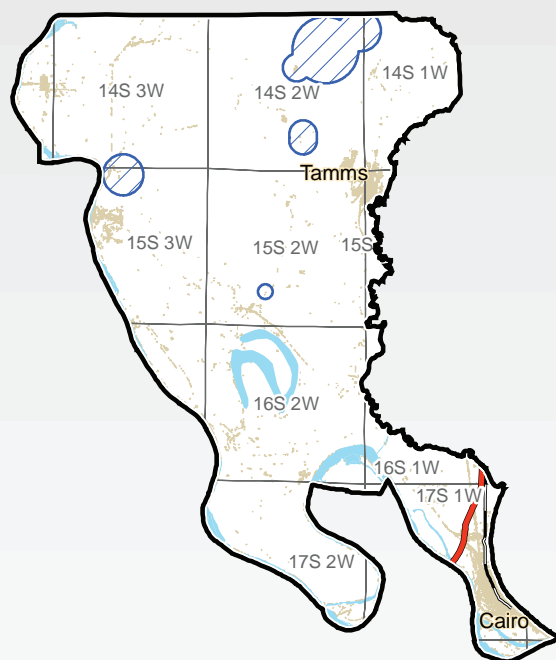
County Statistics

Total acres: **540,080**
Total housing units: **29,275**
Total acres in Zones 1 and 2: **1,709**
Total housing units in Zones 1 and 2: **498**
Percent acres in Zones 1 and 2: **0.3**
Percent housing units in Zones 1 and 2: **1.7**



This map accompanies ISGS Circular 575.
Refer to the publication for more detailed information.

Areas in Close Proximity to Underground Mining *Alexander County, Illinois*



County Statistics

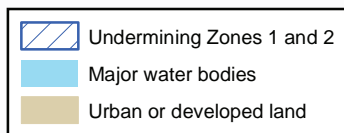
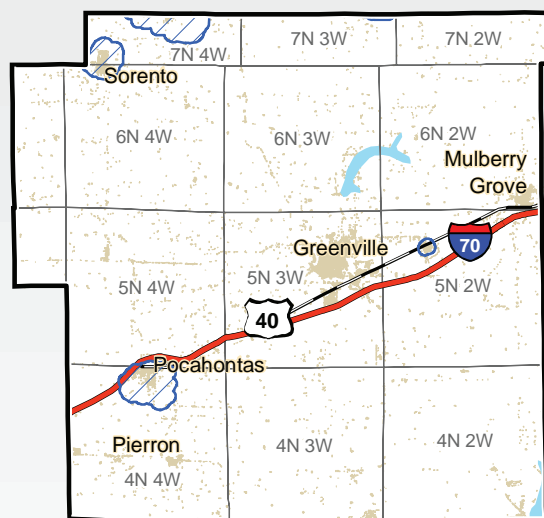
Total acres: **149,940**
 Total housing units: **4,570**
 Total acres in Zones 1 and 2: **6,576**
 Total housing units in Zones 1 and 2: **62**
 Percent acres in Zones 1 and 2: **4.4**
 Percent housing units in Zones 1 and 2: **1.4**



0 5 10 Miles

This map accompanies ISGS Circular 575.
 Refer to the publication for more detailed information.

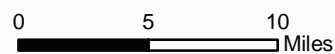
Areas in Close Proximity to Underground Mining *Bond County, Illinois*



Index Map

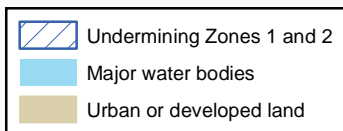
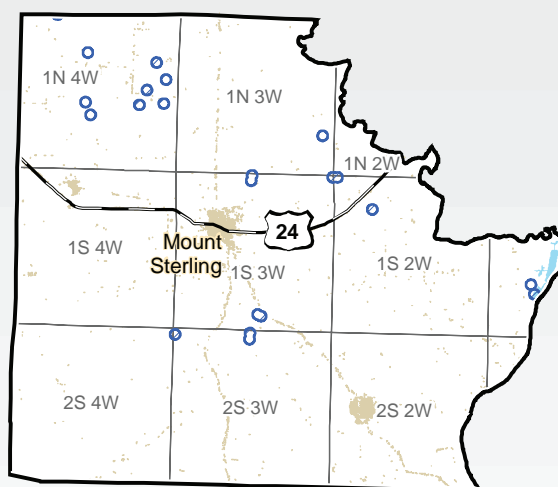
County Statistics

Total acres: **239,895**
 Total housing units: **6,662**
 Total acres in Zones 1 and 2: **5,275**
 Total housing units in Zones 1 and 2: **795**
 Percent acres in Zones 1 and 2: **2.2**
 Percent housing units in Zones 1 and 2: **11.9**



This map accompanies ISGS Circular 575.
 Refer to the publication for more detailed information.

Areas in Close Proximity to Underground Mining Brown County, Illinois



County Statistics

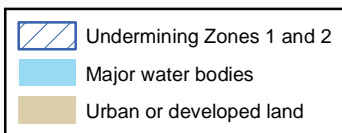
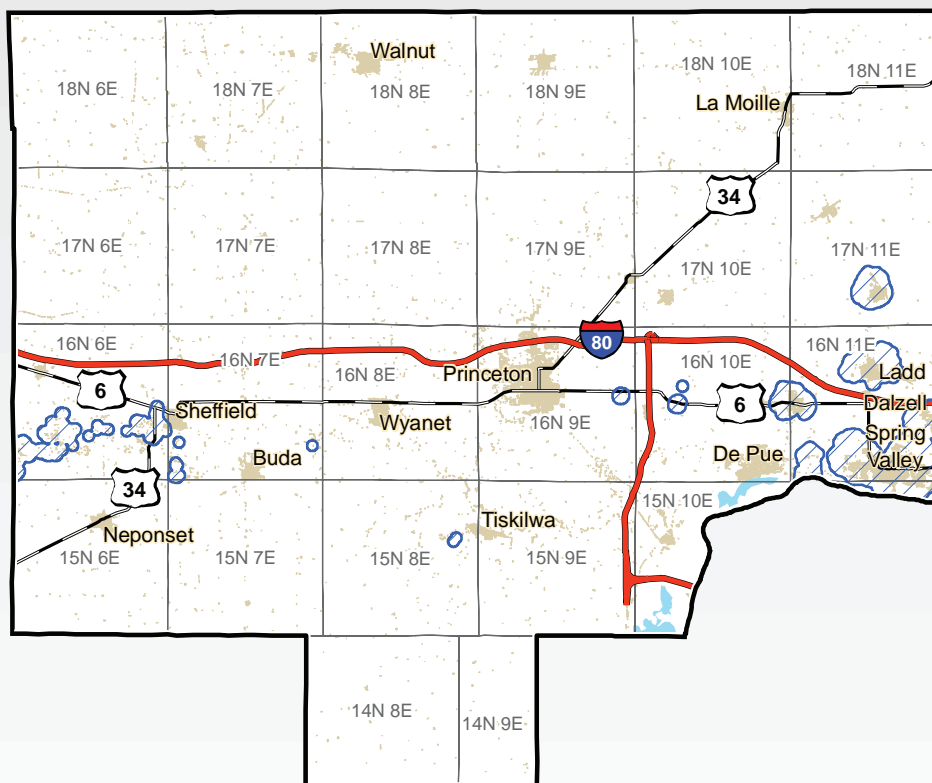
Total acres: **192,925**
 Total housing units: **2,450**
 Total acres in Zones 1 and 2: **1,540**
 Total housing units in Zones 1 and 2: **9**
 Percent acres in Zones 1 and 2: **0.8**
 Percent housing units in Zones 1 and 2: **0.4**



0 5 10 Miles

This map accompanies ISGS Circular 575.
 Refer to the publication for more detailed information.

Areas in Close Proximity to Underground Mining *Bureau County, Illinois*



Index Map

County Statistics

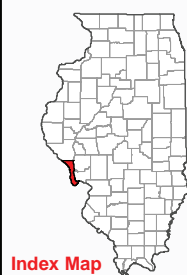
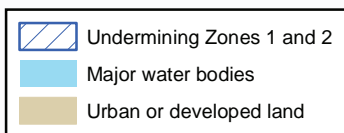
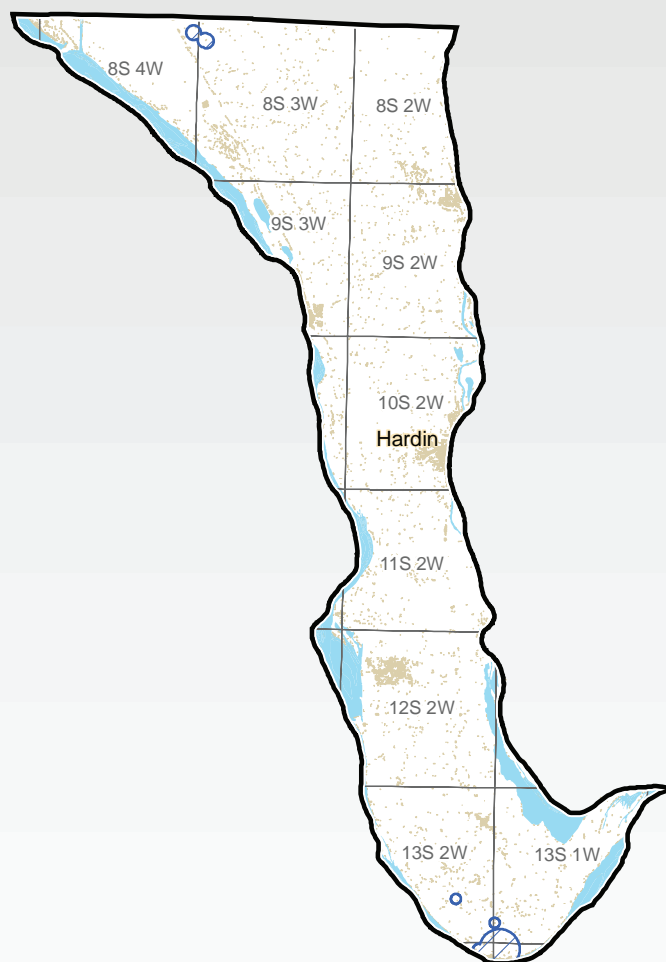
Total acres: **549,253**
 Total housing units: **15,313**
 Total acres in Zones 1 and 2: **16,372**
 Total housing units in Zones 1 and 2: **3,695**
 Percent acres in Zones 1 and 2: **3.0**
 Percent housing units in Zones 1 and 2: **24.1**



0 5 10
Miles

This map accompanies ISGS Circular 575.
 Refer to the publication for more detailed information.

Areas in Close Proximity to Underground Mining Calhoun County, Illinois



County Statistics

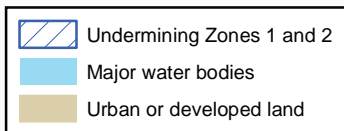
Total acres: **159,982**
 Total housing units: **2,640**
 Total acres in Zones 1 and 2: **1,483**
 Total housing units in Zones 1 and 2: **22**
 Percent acres in Zones 1 and 2: **0.9**
 Percent housing units in Zones 1 and 2: **0.8**



0 5 10 Miles

This map accompanies ISGS Circular 575.
 Refer to the publication for more detailed information.

Areas in Close Proximity to Underground Mining Carroll County, Illinois



Index Map

County Statistics

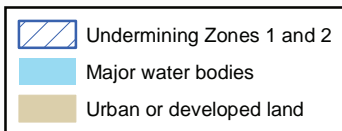
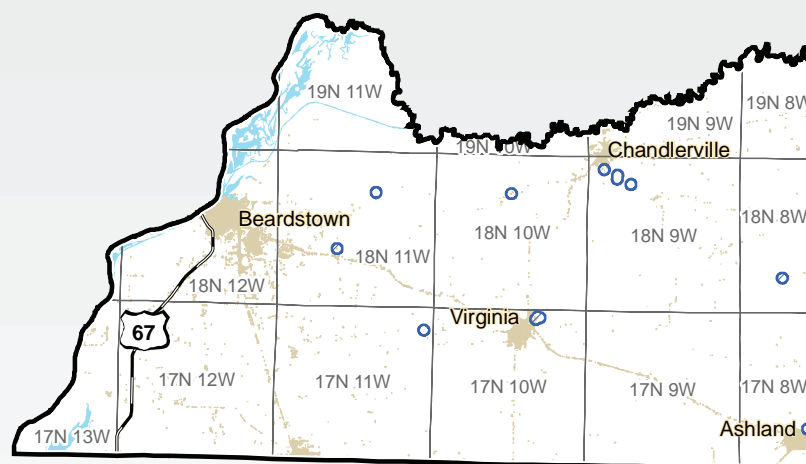
Total acres: **282,404**
 Total housing units: **7,817**
 Total acres in Zones 1 and 2: **734**
 Total housing units in Zones 1 and 2: **10**
 Percent acres in Zones 1 and 2: **0.3**
 Percent housing units in Zones 1 and 2: **0.1**



0 5 10
Miles

This map accompanies ISGS Circular 575.
 Refer to the publication for more detailed information.

Areas in Close Proximity to Underground Mining Cass County, Illinois



County Statistics

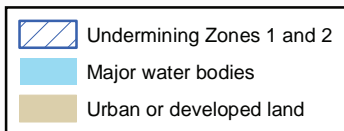
Total acres: **237,578**
 Total housing units: **5,771**
 Total acres in Zones 1 and 2: **947**
 Total housing units in Zones 1 and 2: **15**
 Percent acres in Zones 1 and 2: **0.4**
 Percent housing units in Zones 1 and 2: **0.3**



0 5 10 Miles

This map accompanies ISGS Circular 575.
 Refer to the publication for more detailed information.

Areas in Close Proximity to Underground Mining Champaign County, Illinois



Index Map

County Statistics

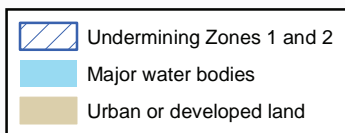
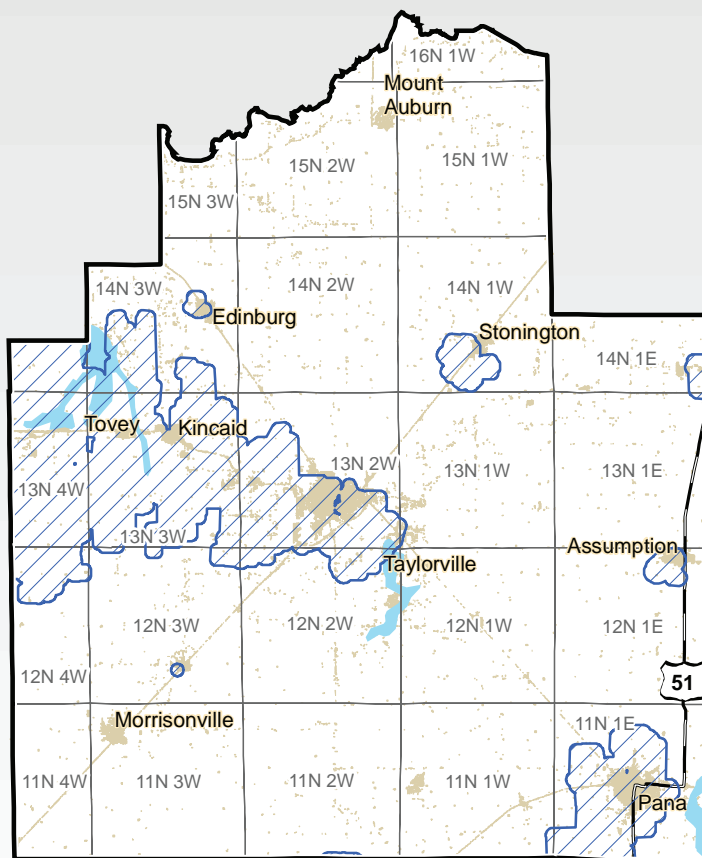
Total acres: **630,404**
 Total housing units: **74,972**
 Total acres in Zones 1 and 2: **324**
 Total housing units in Zones 1 and 2: **522**
 Percent acres in Zones 1 and 2: **0.1**
 Percent housing units in Zones 1 and 2: **0.7**



0 5 10
Miles

This map accompanies ISGS Circular 575.
 Refer to the publication for more detailed information.

Areas in Close Proximity to Underground Mining *Christian County, Illinois*



County Statistics

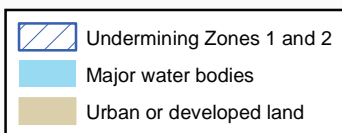
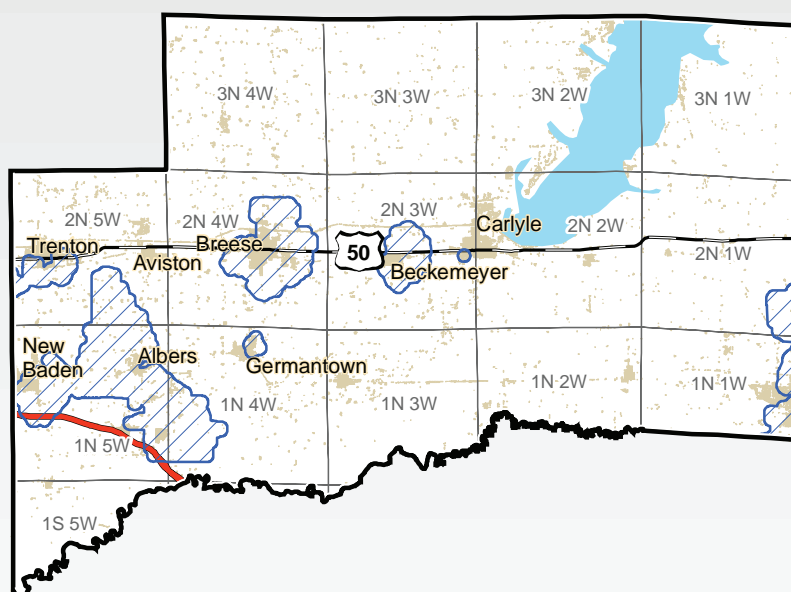
Total acres: **449,003**
 Total housing units: **14,919**
 Total acres in Zones 1 and 2: **74,419**
 Total housing units in Zones 1 and 2: **10,526**
 Percent acres in Zones 1 and 2: **16.6**
 Percent housing units in Zones 1 and 2: **70.6**



0 5 10
Miles

This map accompanies ISGS Circular 575.
 Refer to the publication for more detailed information.

Areas in Close Proximity to Underground Mining Clinton County, Illinois



Index Map

County Statistics

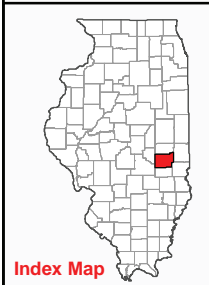
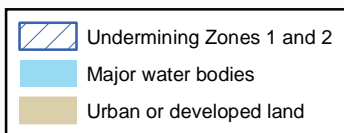
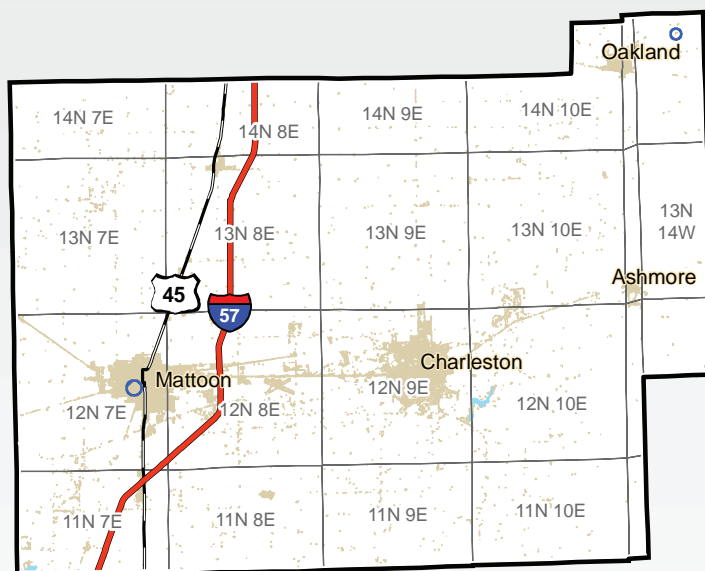
Total acres: **298,026**
 Total housing units: **13,720**
 Total acres in Zones 1 and 2: **30,174**
 Total housing units in Zones 1 and 2: **5,125**
 Percent acres in Zones 1 and 2: **10.1**
 Percent housing units in Zones 1 and 2: **37.4**



0 5 10
Miles

This map accompanies ISGS Circular 575.
 Refer to the publication for more detailed information.

Areas in Close Proximity to Underground Mining Coles County, Illinois



County Statistics

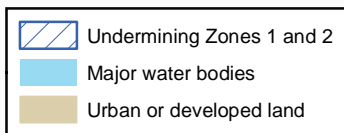
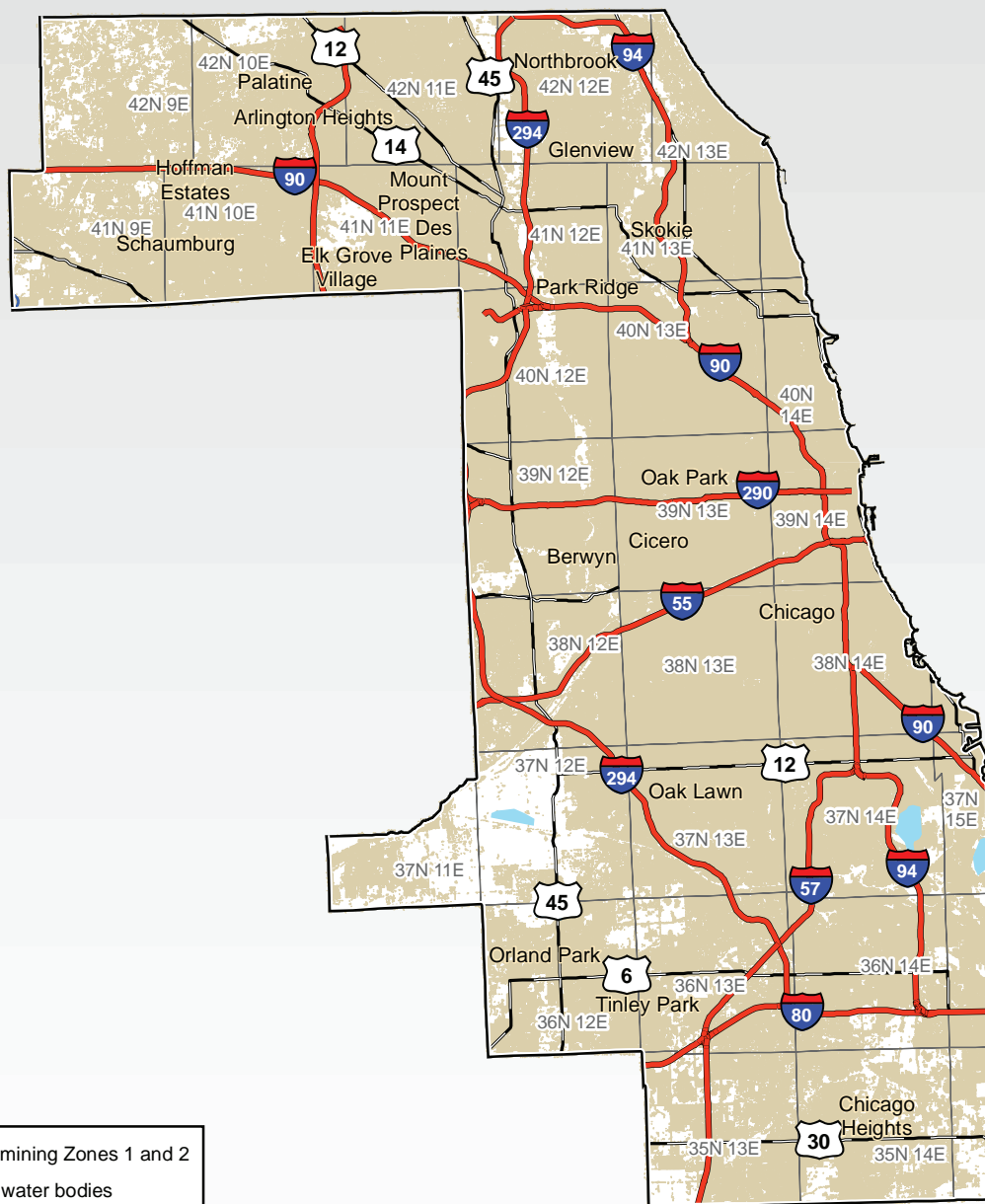
Total acres: **320,808**
 Total housing units: **22,692**
 Total acres in Zones 1 and 2: **260**
 Total housing units in Zones 1 and 2: **374**
 Percent acres in Zones 1 and 2: **0.1**
 Percent housing units in Zones 1 and 2: **1.6**



0 5 10
Miles

This map accompanies ISGS Circular 575.
 Refer to the publication for more detailed information.

Areas in Close Proximity to Underground Mining Cook County, Illinois



County Statistics

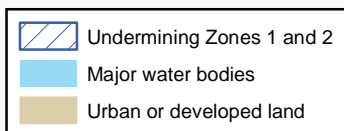
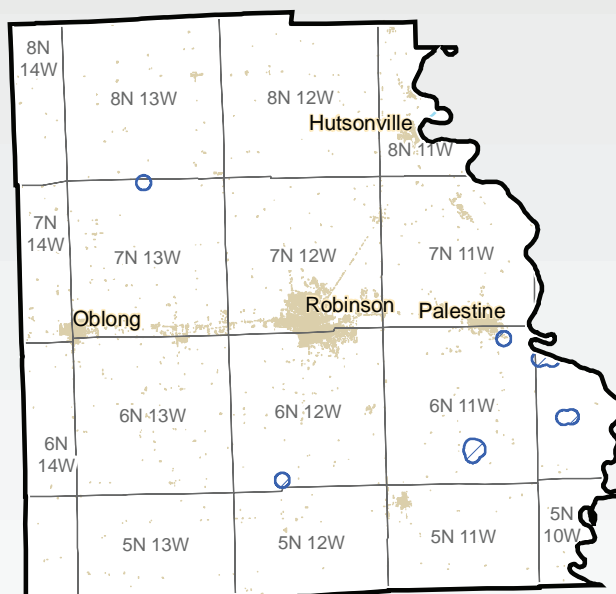
Total acres: **983,005**
 Total housing units: **2,090,879**
 Total acres in Zones 1 and 2: **89**
 Total housing units in Zones 1 and 2: **62**
 Percent acres in Zones 1 and 2: **0.0**
 Percent housing units in Zones 1 and 2: **0.0**



0 5 10 Miles

This map accompanies ISGS Circular 575.
 Refer to the publication for more detailed information.

Areas in Close Proximity to Underground Mining Crawford County, Illinois



County Statistics

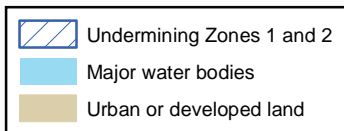
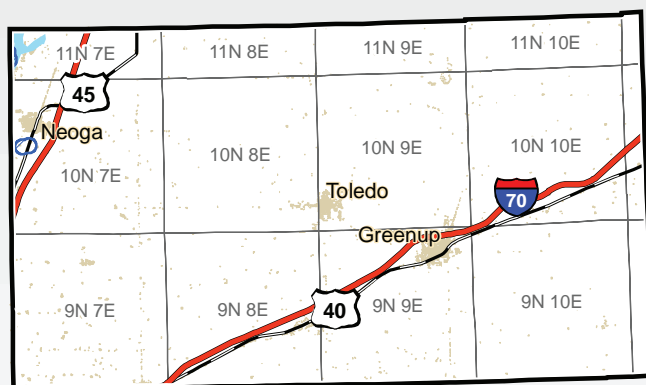
Total acres: **279,299**
 Total housing units: **8,730**
 Total acres in Zones 1 and 2: **1,352**
 Total housing units in Zones 1 and 2: **15**
 Percent acres in Zones 1 and 2: **0.5**
 Percent housing units in Zones 1 and 2: **0.2**



0 5 10
Miles

This map accompanies ISGS Circular 575.
 Refer to the publication for more detailed information.

Areas in Close Proximity to Underground Mining *Cumberland County, Illinois*



County Statistics

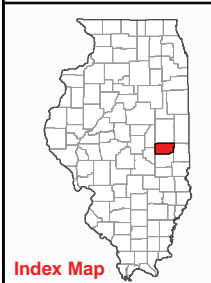
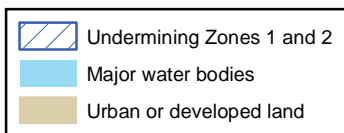
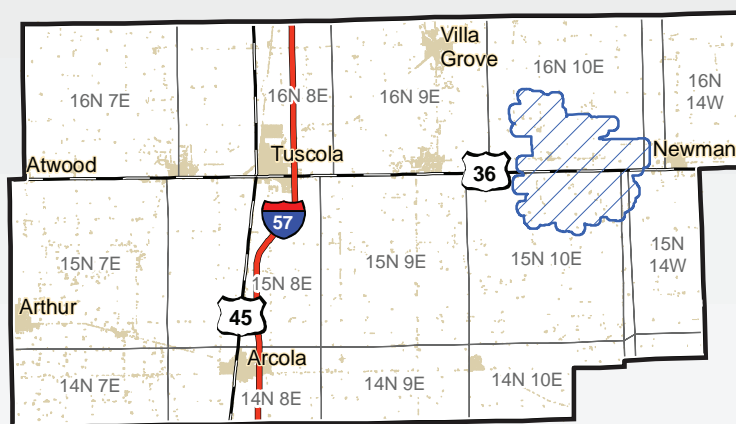
Total acres: **218,015**
 Total housing units: **4,813**
 Total acres in Zones 1 and 2: **303**
 Total housing units in Zones 1 and 2: **24**
 Percent acres in Zones 1 and 2: **0.1**
 Percent housing units in Zones 1 and 2: **0.5**



0 5 10
Miles

This map accompanies ISGS Circular 575.
 Refer to the publication for more detailed information.

Areas in Close Proximity to Underground Mining *Douglas County, Illinois*



County Statistics

Total acres: **263,664**
 Total housing units: **7,980**
 Total acres in Zones 1 and 2: **13,077**
 Total housing units in Zones 1 and 2: **94**
 Percent acres in Zones 1 and 2: **5.0**
 Percent housing units in Zones 1 and 2: **1.2**

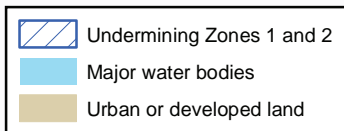
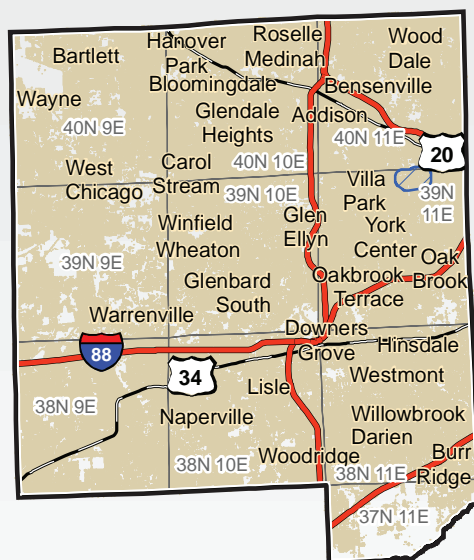


0 5 10
Miles

This map accompanies ISGS Circular 575.
 Refer to the publication for more detailed information.

Areas in Close Proximity to Underground Mining

DuPage County, Illinois



Index Map

County Statistics

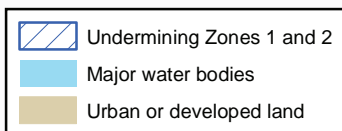
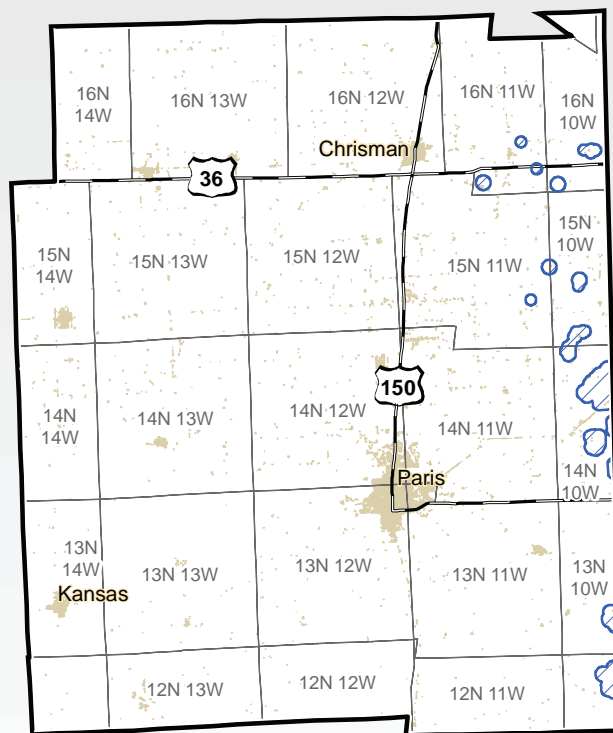
Total acres: **210,039**
 Total housing units: **332,548**
 Total acres in Zones 1 and 2: **658**
 Total housing units in Zones 1 and 2: **1,415**
 Percent acres in Zones 1 and 2: **0.3**
 Percent housing units in Zones 1 and 2: **0.4**



0 5 10 Miles

This map accompanies ISGS Circular 575.
 Refer to the publication for more detailed information.

Areas in Close Proximity to Underground Mining Edgar County, Illinois



Index Map

County Statistics

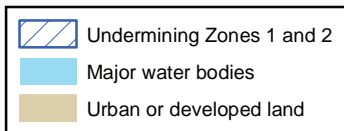
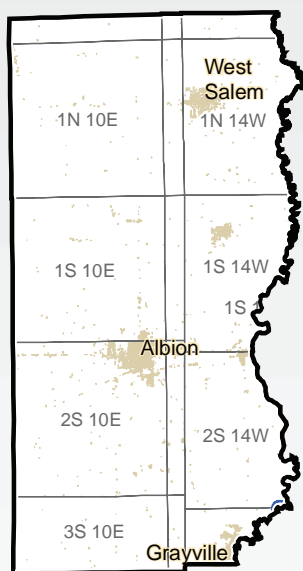
Total acres: **394,121**
 Total housing units: **8,566**
 Total acres in Zones 1 and 2: **4,657**
 Total housing units in Zones 1 and 2: **32**
 Percent acres in Zones 1 and 2: **1.2**
 Percent housing units in Zones 1 and 2: **0.4**



0 5 10
Miles

This map accompanies ISGS Circular 575.
 Refer to the publication for more detailed information.

Areas in Close Proximity to Underground Mining *Edwards County, Illinois*



Index Map

County Statistics

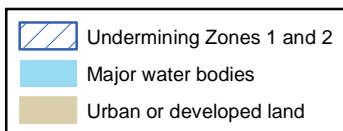
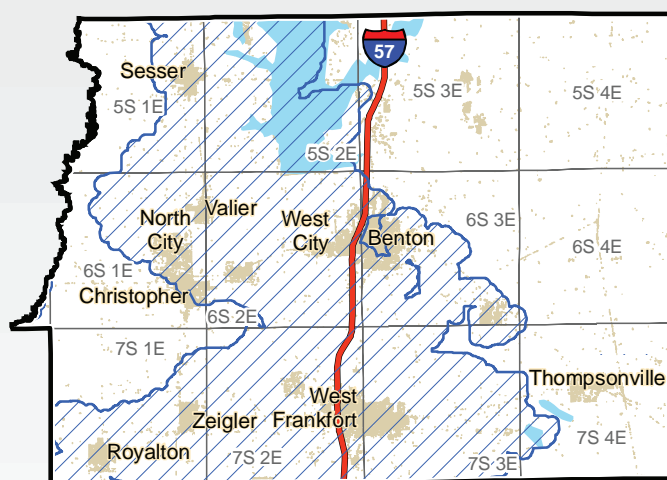
Total acres: **140,227**
 Total housing units: **3,185**
 Total acres in Zones 1 and 2: **489**
 Total housing units in Zones 1 and 2: **1**
 Percent acres in Zones 1 and 2: **0.3**
 Percent housing units in Zones 1 and 2: **0.0**



0 5 10
Miles

This map accompanies ISGS Circular 575.
 Refer to the publication for more detailed information.

Areas in Close Proximity to Underground Mining *Franklin County, Illinois*



County Statistics

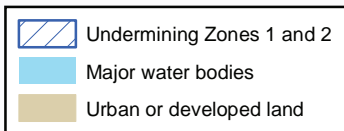
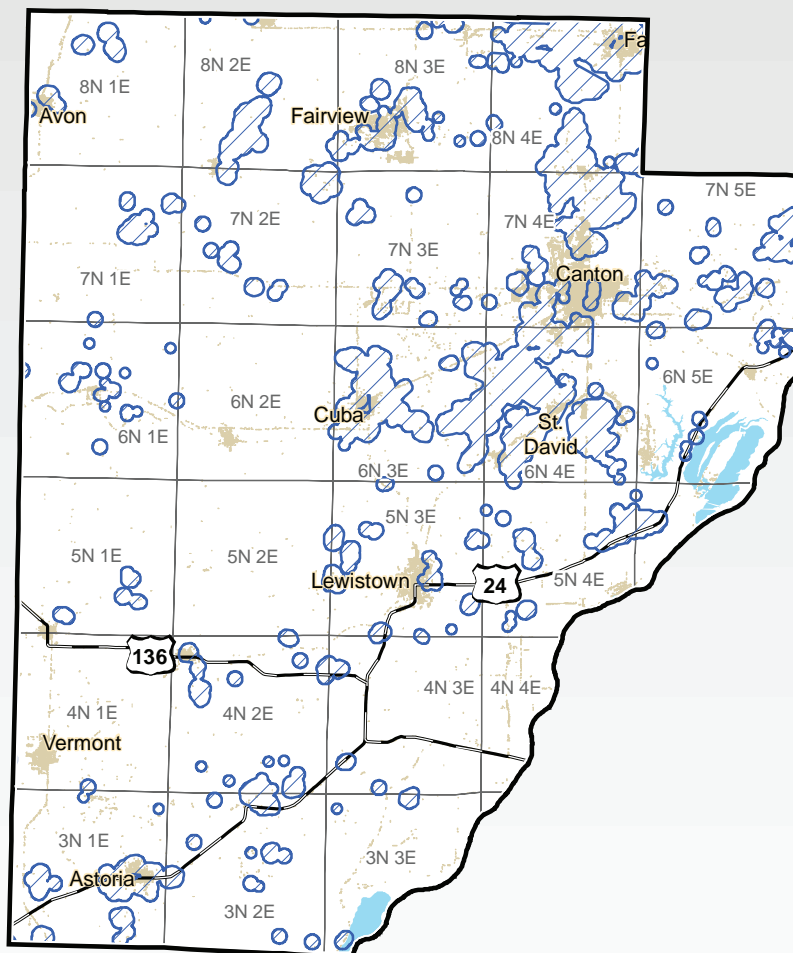
Total acres: **257,451**
 Total housing units: **17,962**
 Total acres in Zones 1 and 2: **120,979**
 Total housing units in Zones 1 and 2: **13,818**
 Percent acres in Zones 1 and 2: **47.0**
 Percent housing units in Zones 1 and 2: **76.9**



0 5 10
Miles

This map accompanies ISGS Circular 575.
 Refer to the publication for more detailed information.

Areas in Close Proximity to Underground Mining Fulton County, Illinois



Index Map

County Statistics

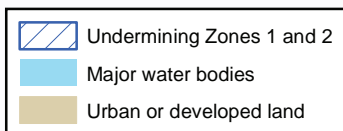
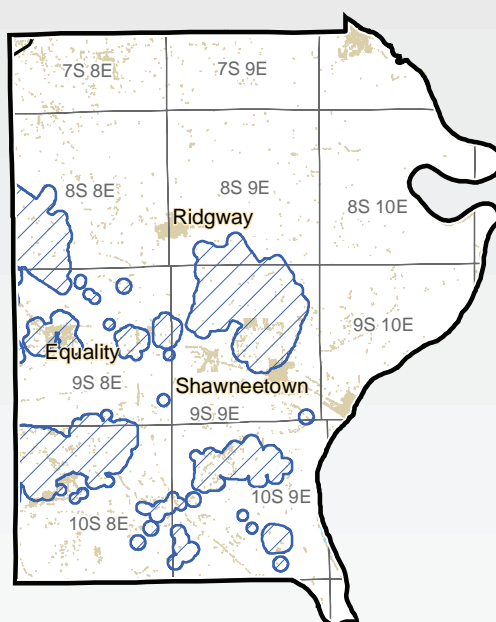
Total acres: **537,975**
 Total housing units: **16,069**
 Total acres in Zones 1 and 2: **81,205**
 Total housing units in Zones 1 and 2: **6,477**
 Percent acres in Zones 1 and 2: **15.1**
 Percent housing units in Zones 1 and 2: **40.3**



0 5 10
Miles

This map accompanies ISGS Circular 575.
 Refer to the publication for more detailed information.

Areas in Close Proximity to Underground Mining Gallatin County, Illinois



County Statistics

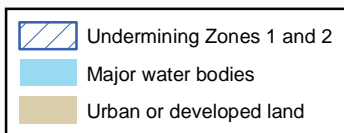
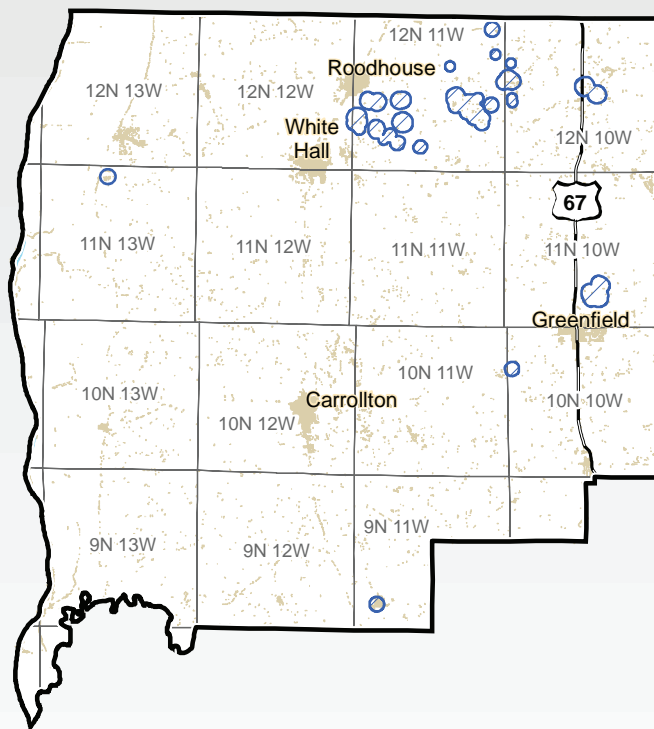
Total acres: **203,182**
 Total housing units: **3,029**
 Total acres in Zones 1 and 2: **32,755**
 Total housing units in Zones 1 and 2: **566**
 Percent acres in Zones 1 and 2: **16.1**
 Percent housing units in Zones 1 and 2: **18.7**



0 5 10
Miles

This map accompanies ISGS Circular 575.
 Refer to the publication for more detailed information.

Areas in Close Proximity to Underground Mining Greene County, Illinois



Index Map

County Statistics

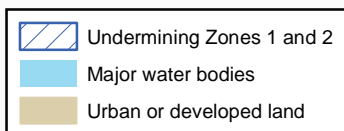
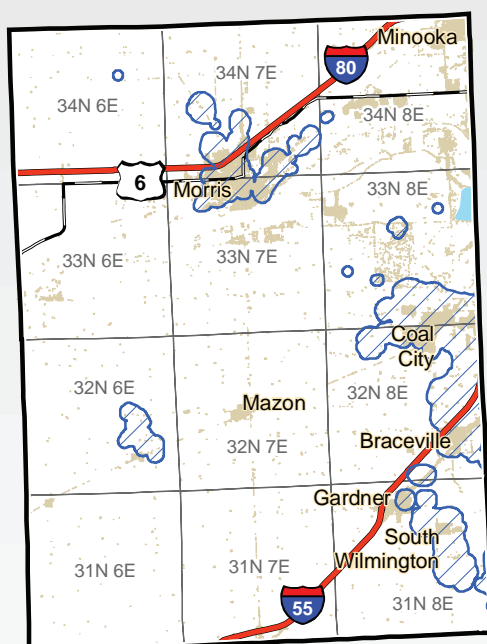
Total acres: **342,376**
 Total housing units: **6,319**
 Total acres in Zones 1 and 2: **5,762**
 Total housing units in Zones 1 and 2: **177**
 Percent acres in Zones 1 and 2: **1.7**
 Percent housing units in Zones 1 and 2: **2.8**



0 5 10 Miles

This map accompanies ISGS Circular 575.
 Refer to the publication for more detailed information.

Areas in Close Proximity to Underground Mining Grundy County, Illinois



County Statistics

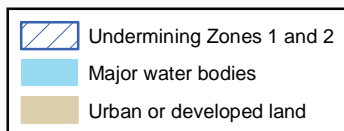
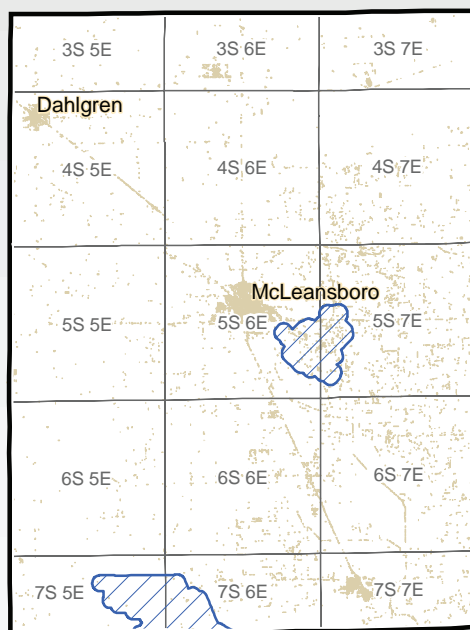
Total acres: **264,624**
 Total housing units: **14,918**
 Total acres in Zones 1 and 2: **24,193**
 Total housing units in Zones 1 and 2: **8,106**
 Percent acres in Zones 1 and 2: **9.1**
 Percent housing units in Zones 1 and 2: **54.3**



0 5 10
Miles

This map accompanies ISGS Circular 575.
 Refer to the publication for more detailed information.

Areas in Close Proximity to Underground Mining *Hamilton County, Illinois*



Index Map

County Statistics

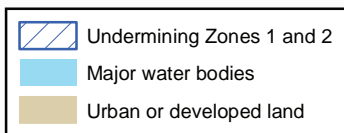
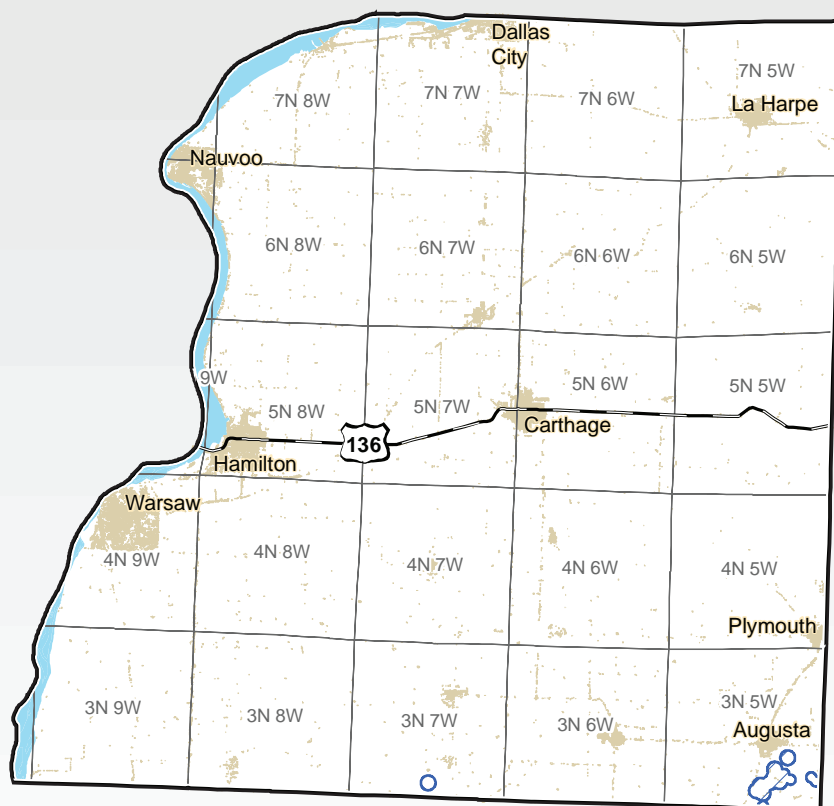
Total acres: **274,450**
 Total housing units: **3,966**
 Total acres in Zones 1 and 2: **8,808**
 Total housing units in Zones 1 and 2: **63**
 Percent acres in Zones 1 and 2: **3.2**
 Percent housing units in Zones 1 and 2: **1.6**



0 5 10
Miles

This map accompanies ISGS Circular 575.
 Refer to the publication for more detailed information.

Areas in Close Proximity to Underground Mining *Hancock County, Illinois*



County Statistics

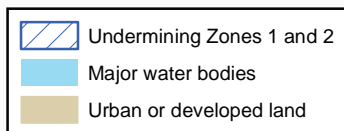
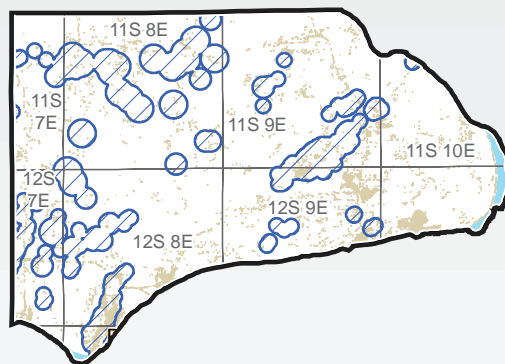
Total acres: **502,644**
 Total housing units: **8,866**
 Total acres in Zones 1 and 2: **1,389**
 Total housing units in Zones 1 and 2: **4**
 Percent acres in Zones 1 and 2: **0.3**
 Percent housing units in Zones 1 and 2: **0.0**



0 5 10
Miles

This map accompanies ISGS Circular 575.
 Refer to the publication for more detailed information.

Areas in Close Proximity to Underground Mining *Hardin County, Illinois*



Index Map

County Statistics

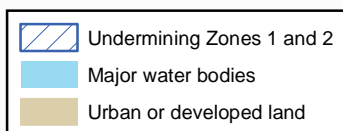
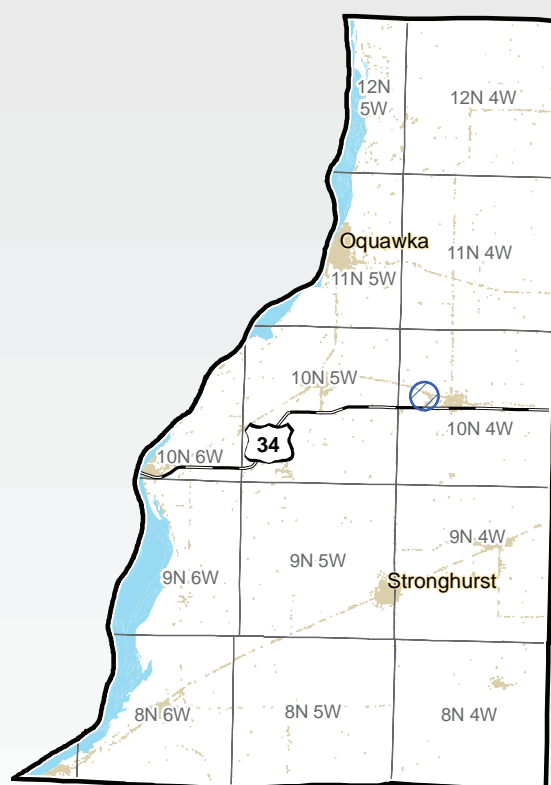
Total acres: **112,206**
 Total housing units: **2,461**
 Total acres in Zones 1 and 2: **22,982**
 Total housing units in Zones 1 and 2: **740**
 Percent acres in Zones 1 and 2: **20.5**
 Percent housing units in Zones 1 and 2: **30.1**



0 5 10 Miles

This map accompanies ISGS Circular 575.
 Refer to the publication for more detailed information.

Areas in Close Proximity to Underground Mining *Henderson County, Illinois*



Index Map

County Statistics

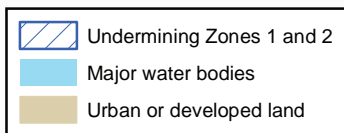
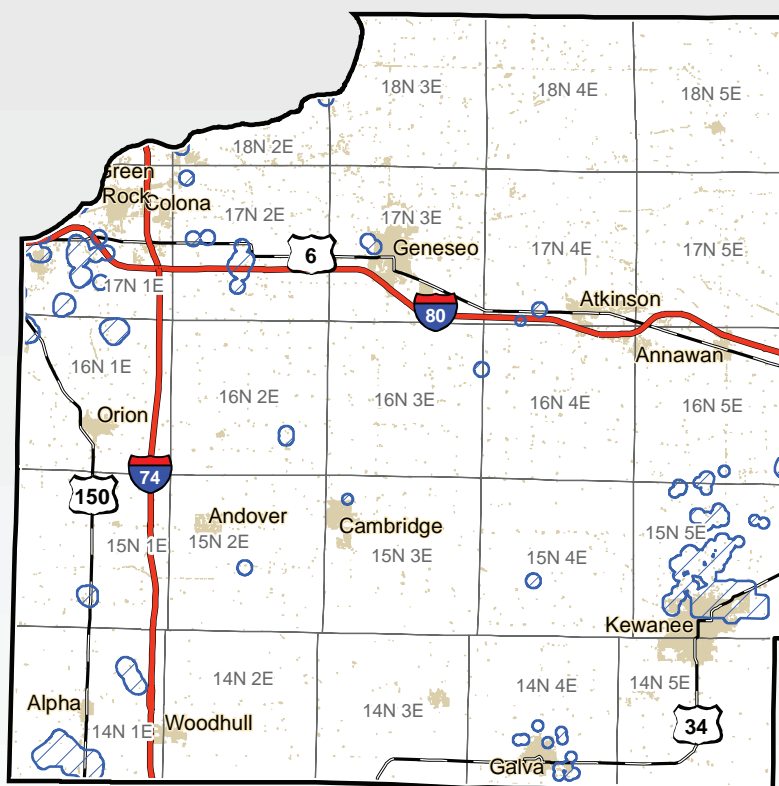
Total acres: **238,195**
 Total housing units: **3,972**
 Total acres in Zones 1 and 2: **571**
 Total housing units in Zones 1 and 2: **3**
 Percent acres in Zones 1 and 2: **0.2**
 Percent housing units in Zones 1 and 2: **0.1**



0 5 10
Miles

This map accompanies ISGS Circular 575.
 Refer to the publication for more detailed information.

Areas in Close Proximity to Underground Mining Henry County, Illinois



Index Map

County Statistics

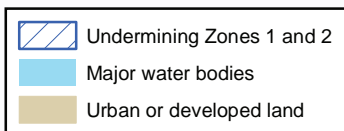
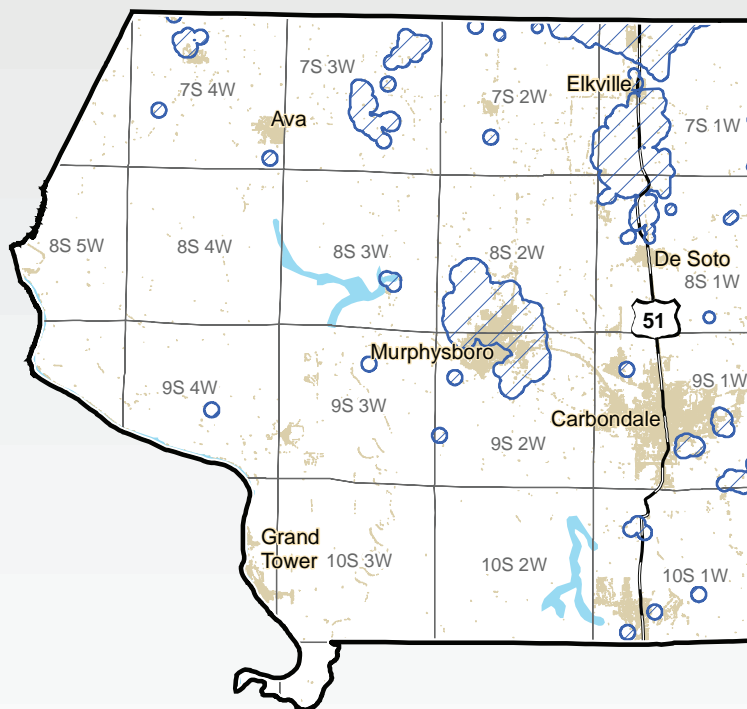
Total acres: **520,274**
 Total housing units: **21,185**
 Total acres in Zones 1 and 2: **17,189**
 Total housing units in Zones 1 and 2: **1,935**
 Percent acres in Zones 1 and 2: **3.3**
 Percent housing units in Zones 1 and 2: **9.1**



0 5 10 Miles

This map accompanies ISGS Circular 575.
 Refer to the publication for more detailed information.

Areas in Close Proximity to Underground Mining *Jackson County, Illinois*



County Statistics

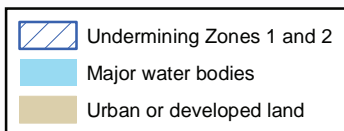
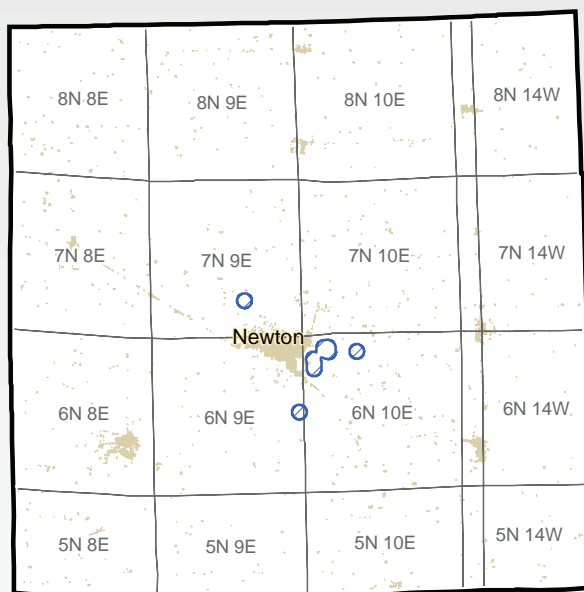
Total acres: **366,617**
 Total housing units: **26,347**
 Total acres in Zones 1 and 2: **28,568**
 Total housing units in Zones 1 and 2: **5,175**
 Percent acres in Zones 1 and 2: **7.8**
 Percent housing units in Zones 1 and 2: **19.6**



0 5 10
Miles

This map accompanies ISGS Circular 575.
 Refer to the publication for more detailed information.

Areas in Close Proximity to Underground Mining *Jasper County, Illinois*



Index Map

County Statistics

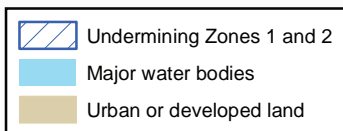
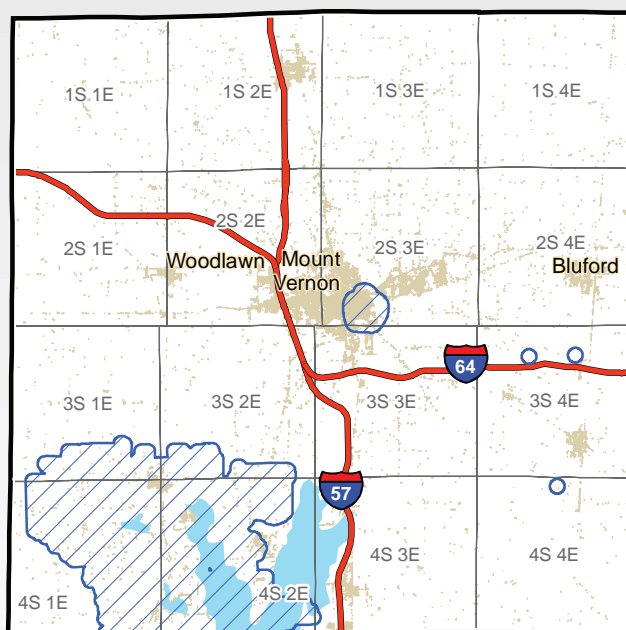
Total acres: **311,719**
 Total housing units: **4,276**
 Total acres in Zones 1 and 2: **1,071**
 Total housing units in Zones 1 and 2: **18**
 Percent acres in Zones 1 and 2: **0.3**
 Percent housing units in Zones 1 and 2: **0.4**



0 5 10
Miles

This map accompanies ISGS Circular 575.
 Refer to the publication for more detailed information.

Areas in Close Proximity to Underground Mining Jefferson County, Illinois



County Statistics

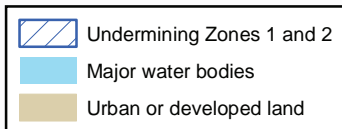
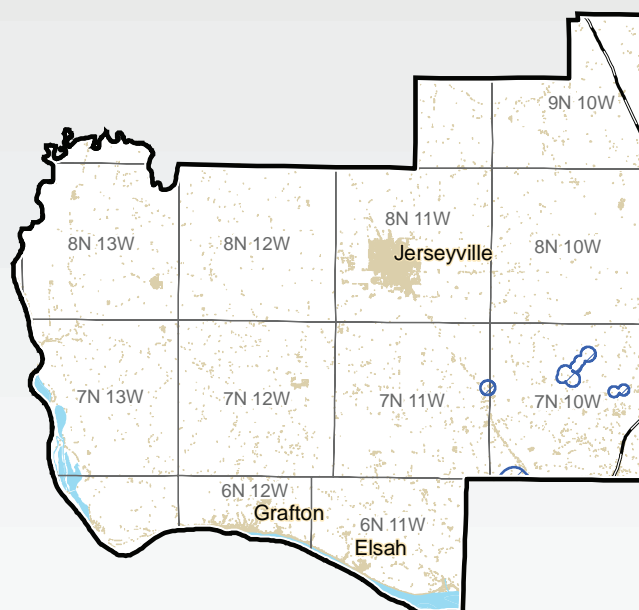
Total acres: **357,374**
 Total housing units: **16,887**
 Total acres in Zones 1 and 2: **36,214**
 Total housing units in Zones 1 and 2: **2,074**
 Percent acres in Zones 1 and 2: **10.1**
 Percent housing units in Zones 1 and 2: **12.3**



0 5 10
Miles

This map accompanies ISGS Circular 575.
 Refer to the publication for more detailed information.

Areas in Close Proximity to Underground Mining Jersey County, Illinois



Index Map

County Statistics

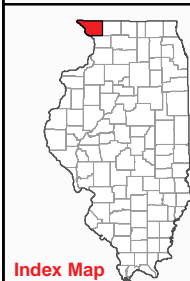
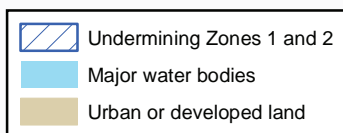
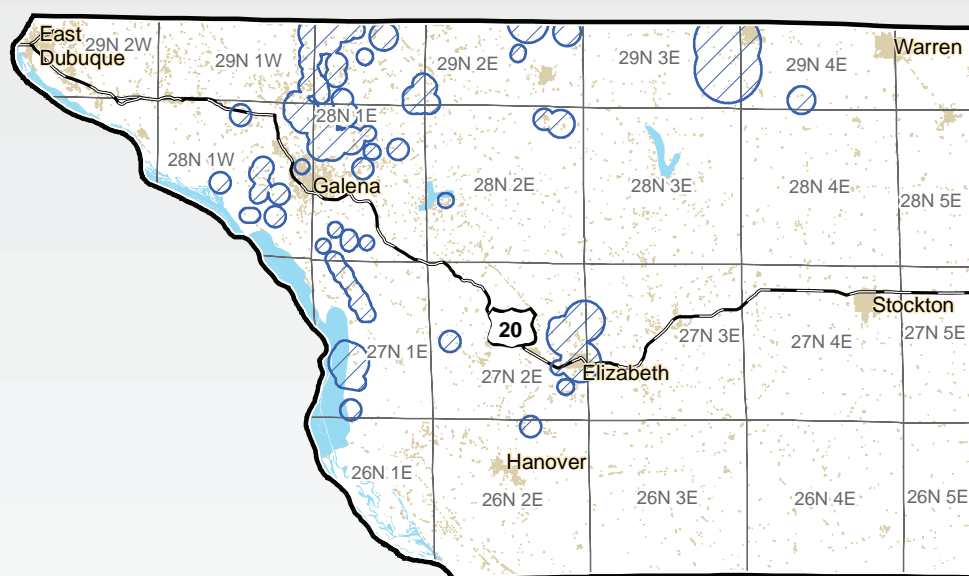
Total acres: **233,603**
 Total housing units: **8,854**
 Total acres in Zones 1 and 2: **1,211**
 Total housing units in Zones 1 and 2: **50**
 Percent acres in Zones 1 and 2: **0.5**
 Percent housing units in Zones 1 and 2: **0.6**



0 5 10 Miles

This map accompanies ISGS Circular 575.
 Refer to the publication for more detailed information.

Areas in Close Proximity to Underground Mining *Jo Daviess County, Illinois*



County Statistics

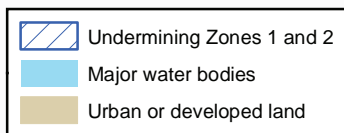
Total acres: **381,609**
 Total housing units: **11,896**
 Total acres in Zones 1 and 2: **27,154**
 Total housing units in Zones 1 and 2: **1,267**
 Percent acres in Zones 1 and 2: **7.1**
 Percent housing units in Zones 1 and 2: **10.7**



0 5 10
Miles

This map accompanies ISGS Circular 575.
 Refer to the publication for more detailed information.

Areas in Close Proximity to Underground Mining *Johnson County, Illinois*



Index Map

County Statistics

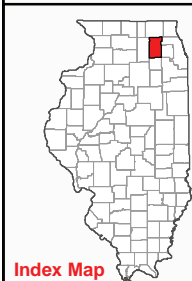
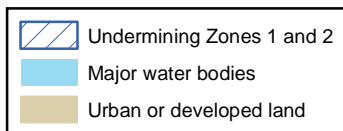
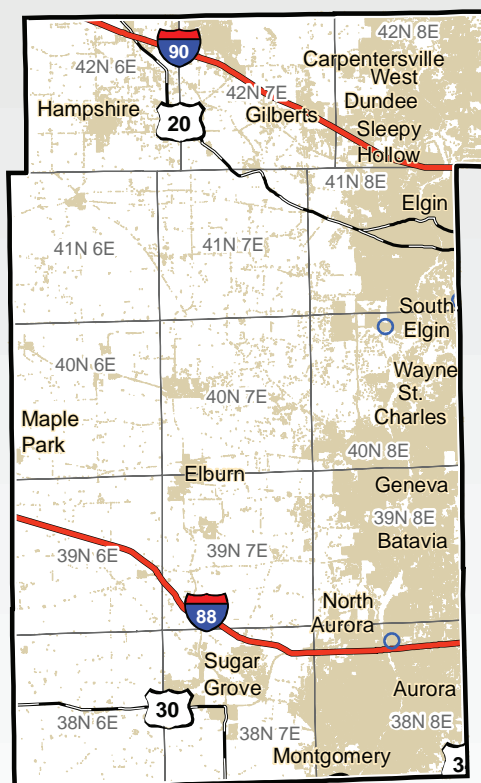
Total acres: **216,462**
 Total housing units: **4,841**
 Total acres in Zones 1 and 2: **2,323**
 Total housing units in Zones 1 and 2: **42**
 Percent acres in Zones 1 and 2: **1.1**
 Percent housing units in Zones 1 and 2: **0.9**



0 5 10
Miles

This map accompanies ISGS Circular 575.
 Refer to the publication for more detailed information.

Areas in Close Proximity to Underground Mining Kane County, Illinois



County Statistics

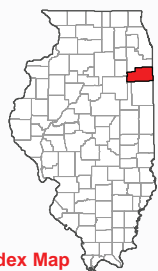
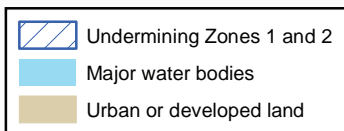
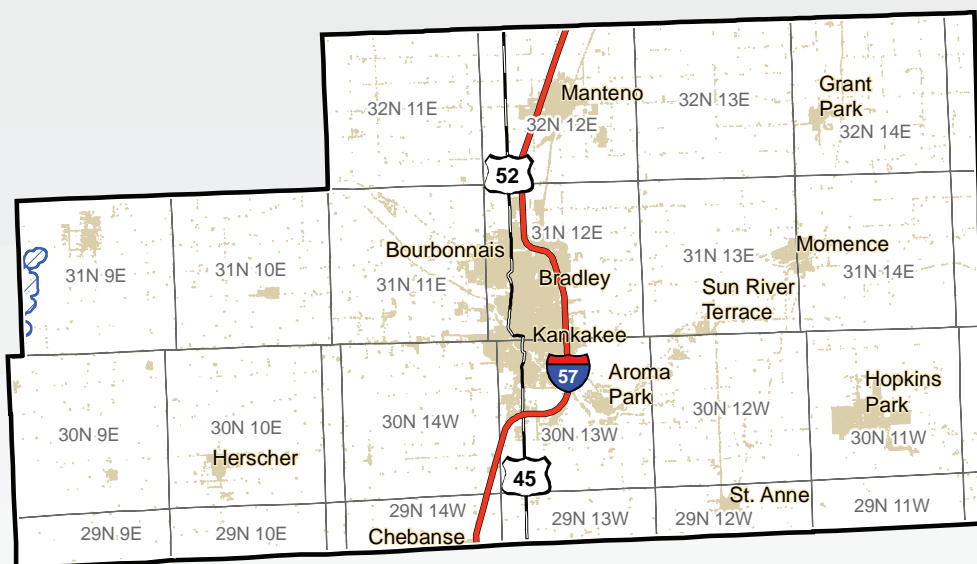
Total acres: **329,258**
 Total housing units: **138,142**
 Total acres in Zones 1 and 2: **363**
 Total housing units in Zones 1 and 2: **62**
 Percent acres in Zones 1 and 2: **0.1**
 Percent housing units in Zones 1 and 2: **0.0**



0 5 10
Miles

This map accompanies ISGS Circular 575.
 Refer to the publication for more detailed information.

Areas in Close Proximity to Underground Mining Kankakee County, Illinois



Index Map

County Statistics

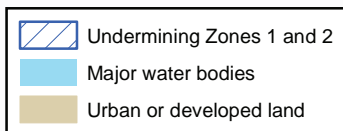
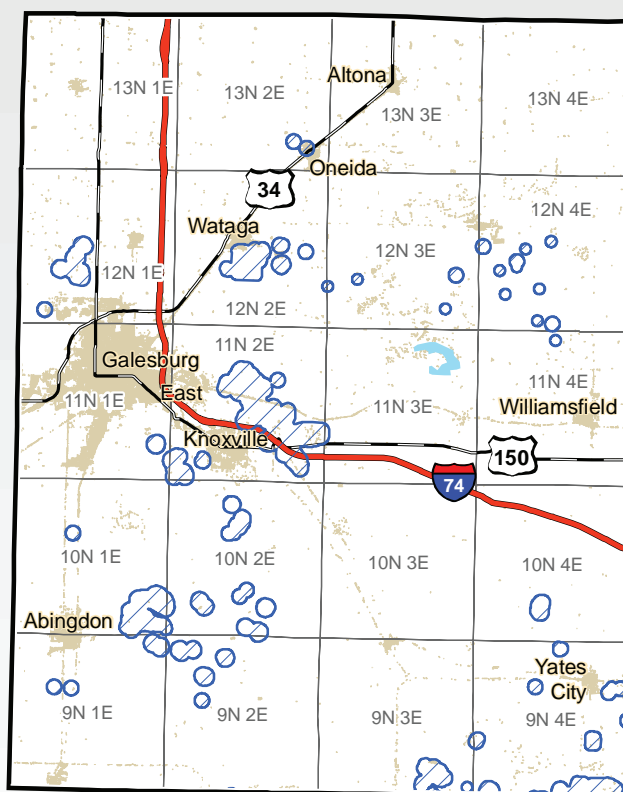
Total acres: **428,713**
 Total housing units: **40,247**
 Total acres in Zones 1 and 2: **1,035**
 Total housing units in Zones 1 and 2: **141**
 Percent acres in Zones 1 and 2: **0.2**
 Percent housing units in Zones 1 and 2: **0.3**



0 5 10
Miles

This map accompanies ISGS Circular 575.
 Refer to the publication for more detailed information.

Areas in Close Proximity to Underground Mining *Knox County, Illinois*



County Statistics

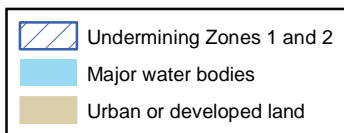
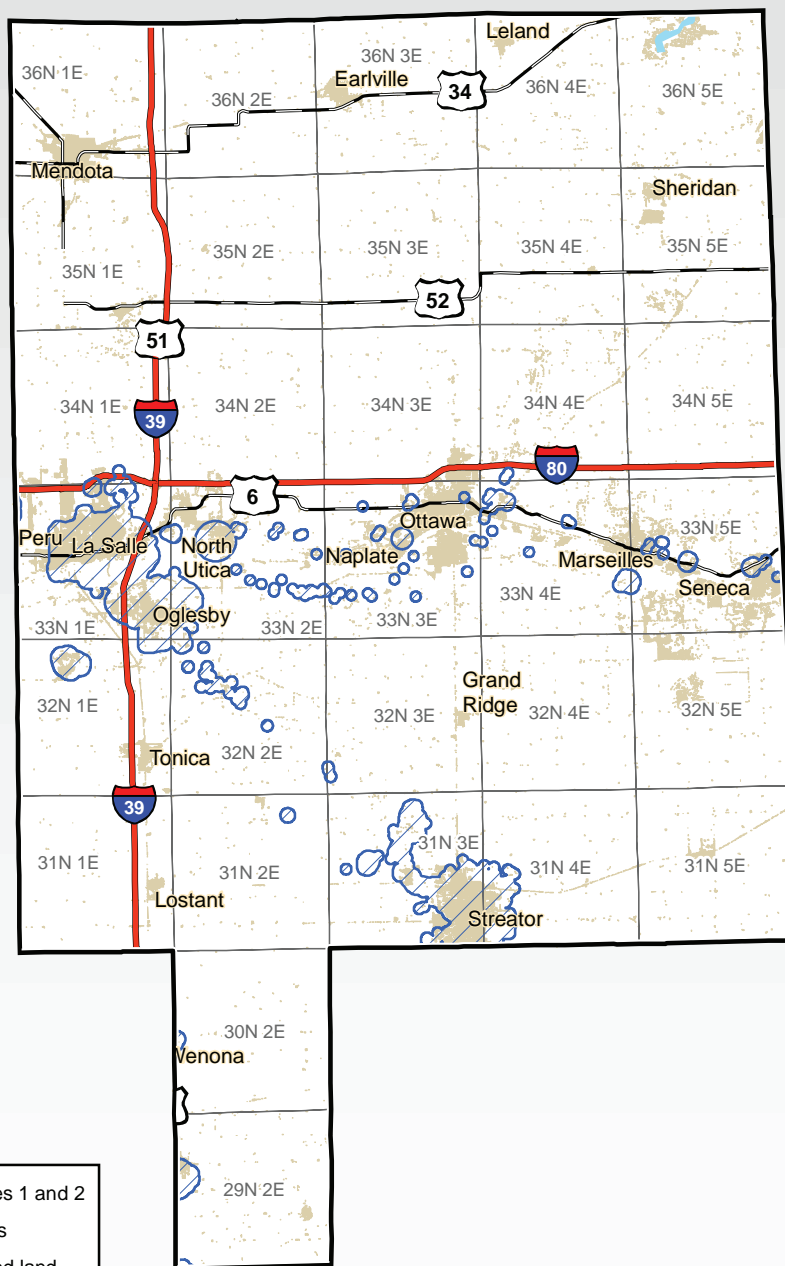
Total acres: **450,211**
 Total housing units: **23,451**
 Total acres in Zones 1 and 2: **21,468**
 Total housing units in Zones 1 and 2: **404**
 Percent acres in Zones 1 and 2: **4.8**
 Percent housing units in Zones 1 and 2: **1.7**



0 5 10
Miles

This map accompanies ISGS Circular 575.
 Refer to the publication for more detailed information.

Areas in Close Proximity to Underground Mining La Salle County, Illinois



Index Map

County Statistics

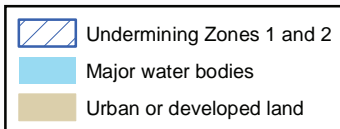
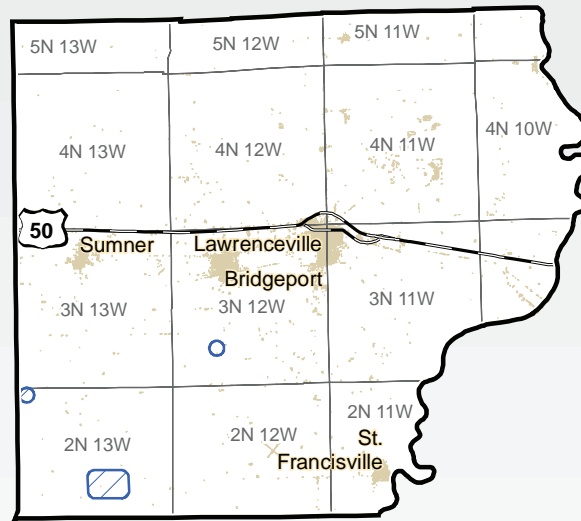
Total acres: **717,284**
 Total housing units: **46,189**
 Total acres in Zones 1 and 2: **32,779**
 Total housing units in Zones 1 and 2: **18,391**
 Percent acres in Zones 1 and 2: **4.6**
 Percent housing units in Zones 1 and 2: **39.8**



0 5 10
Miles

This map accompanies ISGS Circular 575.
 Refer to the publication for more detailed information.

Areas in Close Proximity to Underground Mining Lawrence County, Illinois



County Statistics

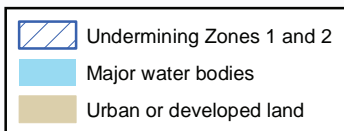
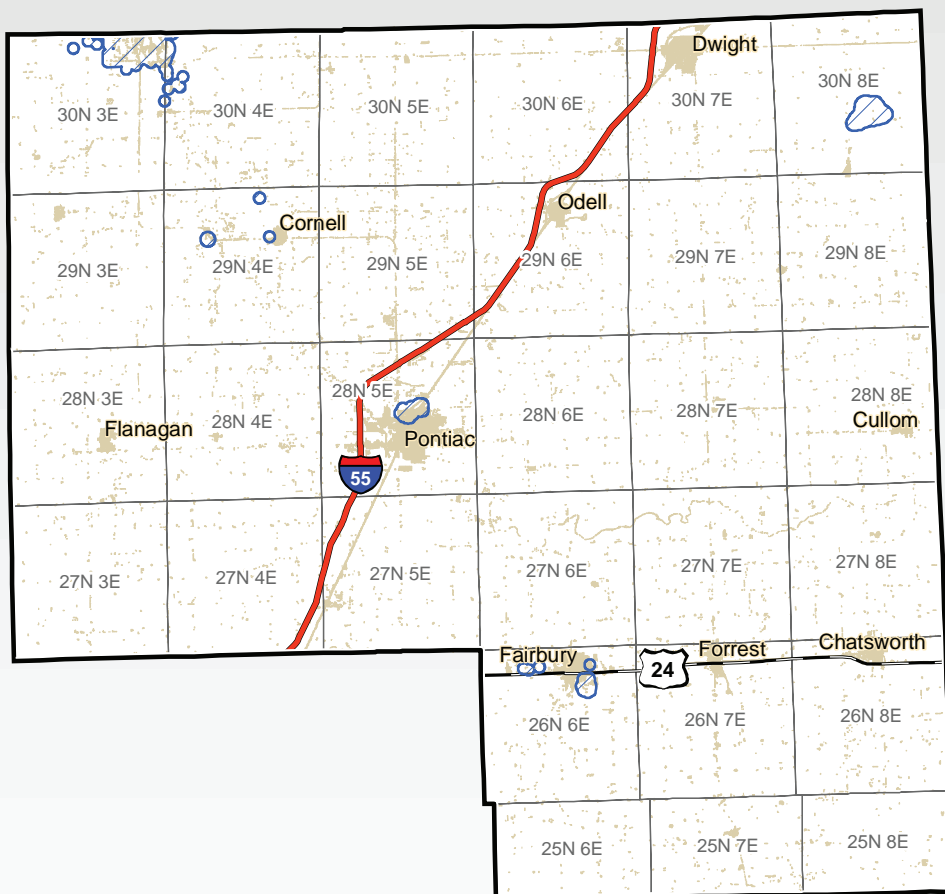
Total acres: **233,256**
 Total housing units: **6,914**
 Total acres in Zones 1 and 2: **1,379**
 Total housing units in Zones 1 and 2: **5**
 Percent acres in Zones 1 and 2: **0.6**
 Percent housing units in Zones 1 and 2: **0.1**



0 5 10
Miles

This map accompanies ISGS Circular 575.
 Refer to the publication for more detailed information.

Areas in Close Proximity to Underground Mining *Livingston County, Illinois*



Index Map

County Statistics

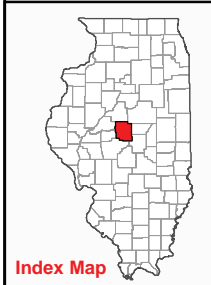
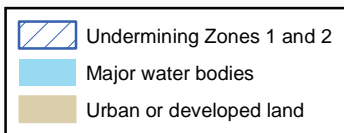
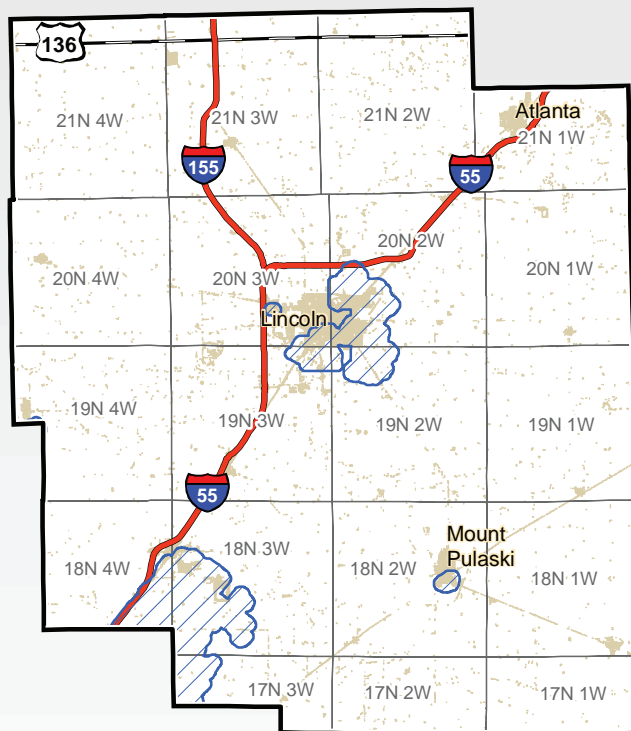
Total acres: **660,845**
 Total housing units: **15,231**
 Total acres in Zones 1 and 2: **5,742**
 Total housing units in Zones 1 and 2: **1,736**
 Percent acres in Zones 1 and 2: **0.9**
 Percent housing units in Zones 1 and 2: **11.4**



0 5 10
Miles

This map accompanies ISGS Circular 575.
 Refer to the publication for more detailed information.

Areas in Close Proximity to Underground Mining Logan County, Illinois



County Statistics

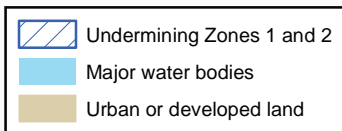
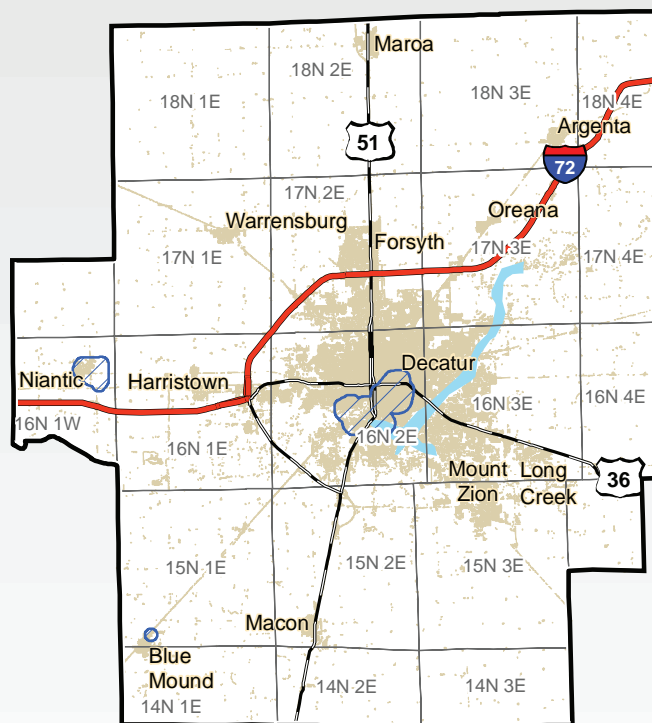
Total acres: **390,944**
 Total housing units: **11,858**
 Total acres in Zones 1 and 2: **18,451**
 Total housing units in Zones 1 and 2: **4,225**
 Percent acres in Zones 1 and 2: **4.7**
 Percent housing units in Zones 1 and 2: **35.6**



0 5 10
Miles

This map accompanies ISGS Circular 575.
 Refer to the publication for more detailed information.

Areas in Close Proximity to Underground Mining *Macon County, Illinois*



Index Map

County Statistics

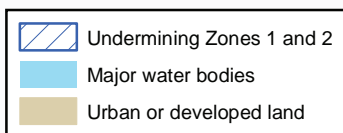
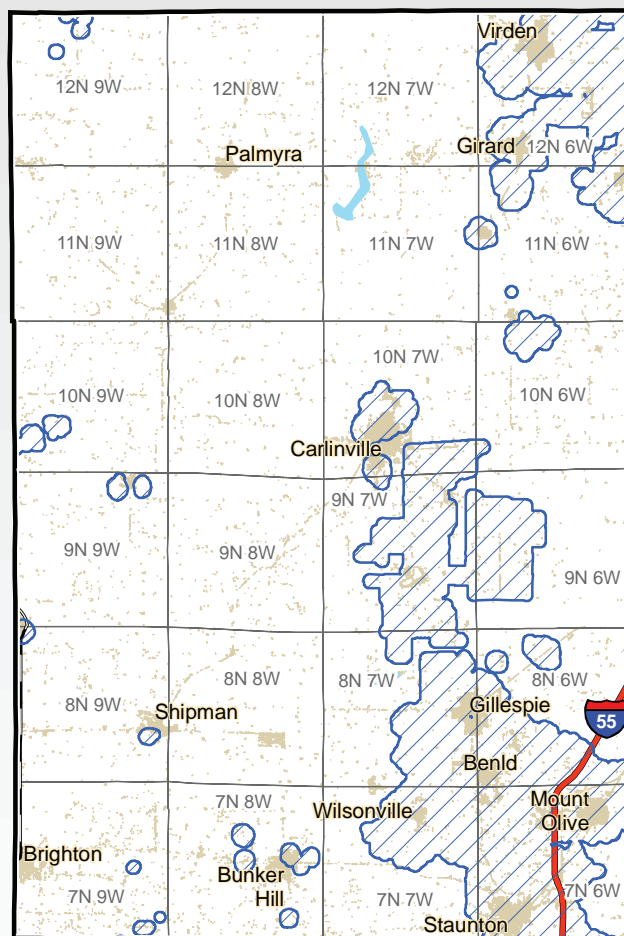
Total acres: **366,760**
 Total housing units: **50,041**
 Total acres in Zones 1 and 2: **3,775**
 Total housing units in Zones 1 and 2: **6,620**
 Percent acres in Zones 1 and 2: **1.0**
 Percent housing units in Zones 1 and 2: **13.2**



0 5 10
Miles

This map accompanies ISGS Circular 575.
 Refer to the publication for more detailed information.

Areas in Close Proximity to Underground Mining Macoupin County, Illinois



County Statistics

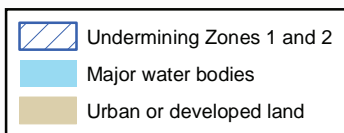
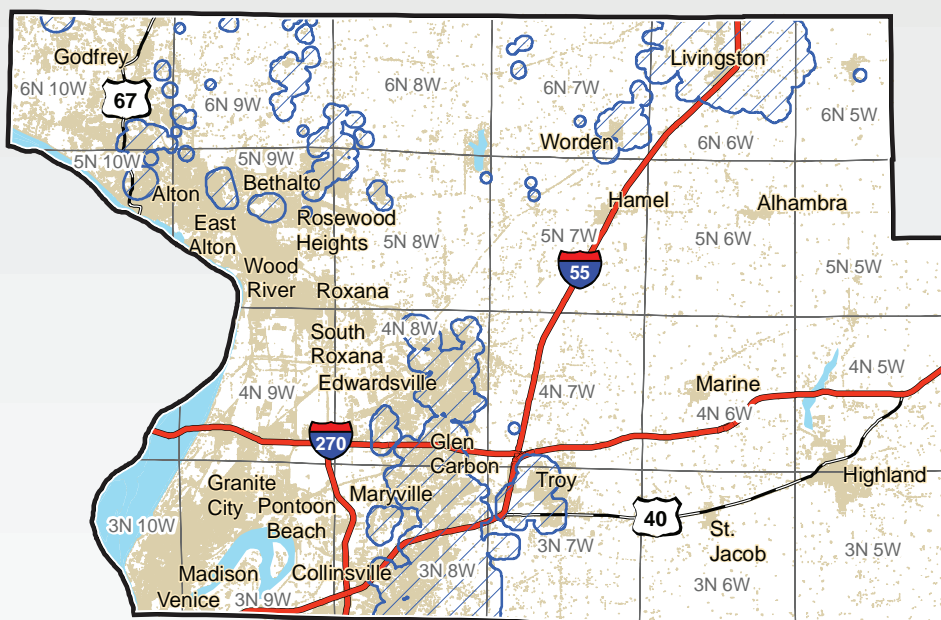
Total acres: **544,883**
 Total housing units: **20,936**
 Total acres in Zones 1 and 2: **100,398**
 Total housing units in Zones 1 and 2: **12,580**
 Percent acres in Zones 1 and 2: **18.4**
 Percent housing units in Zones 1 and 2: **60.1**



0 5 10
Miles

This map accompanies ISGS Circular 575.
 Refer to the publication for more detailed information.

Areas in Close Proximity to Underground Mining Madison County, Illinois



Index Map

County Statistics

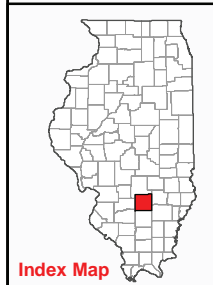
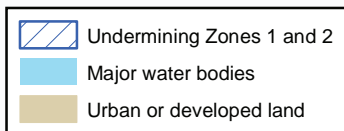
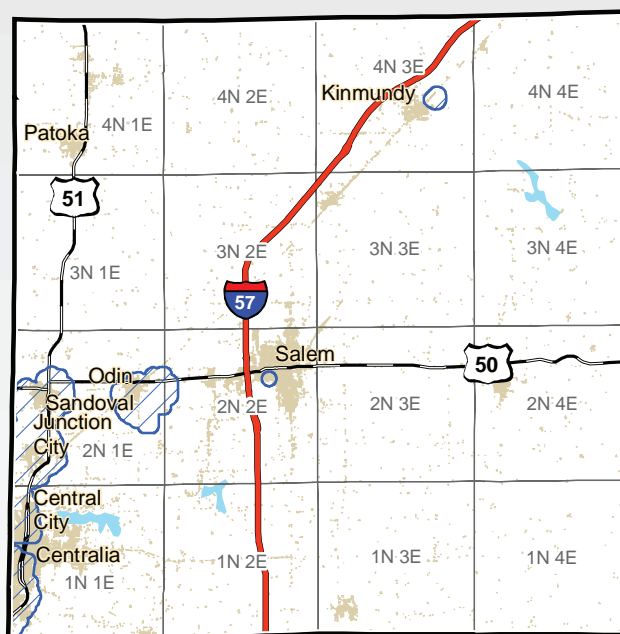
Total acres: **456,220**
 Total housing units: **108,383**
 Total acres in Zones 1 and 2: **58,522**
 Total housing units in Zones 1 and 2: **33,608**
 Percent acres in Zones 1 and 2: **12.8**
 Percent housing units in Zones 1 and 2: **31.0**



0 5 10
Miles

This map accompanies ISGS Circular 575.
 Refer to the publication for more detailed information.

Areas in Close Proximity to Underground Mining Marion County, Illinois



County Statistics

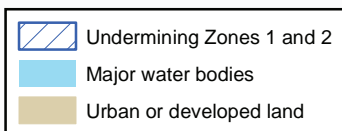
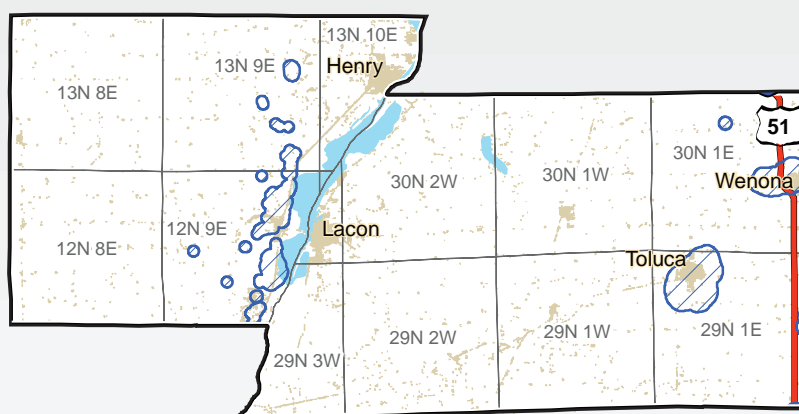
Total acres: **361,345**
 Total housing units: **17,960**
 Total acres in Zones 1 and 2: **12,609**
 Total housing units in Zones 1 and 2: **5,598**
 Percent acres in Zones 1 and 2: **3.5**
 Percent housing units in Zones 1 and 2: **31.2**



0 5 10
Miles

This map accompanies ISGS Circular 575.
 Refer to the publication for more detailed information.

Areas in Close Proximity to Underground Mining Marshall County, Illinois



Index Map

County Statistics

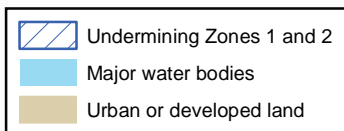
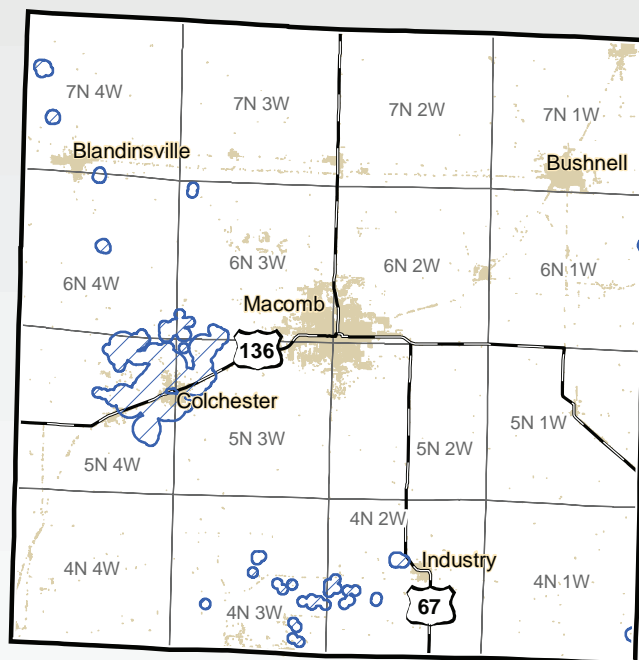
Total acres: **245,501**
 Total housing units: **5,901**
 Total acres in Zones 1 and 2: **8,765**
 Total housing units in Zones 1 and 2: **1,417**
 Percent acres in Zones 1 and 2: **3.6**
 Percent housing units in Zones 1 and 2: **24.0**



0 5 10
Miles

This map accompanies ISGS Circular 575.
 Refer to the publication for more detailed information.

Areas in Close Proximity to Underground Mining McDonough County, Illinois



Index Map

County Statistics

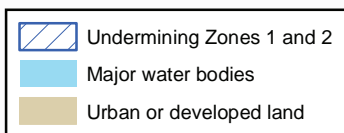
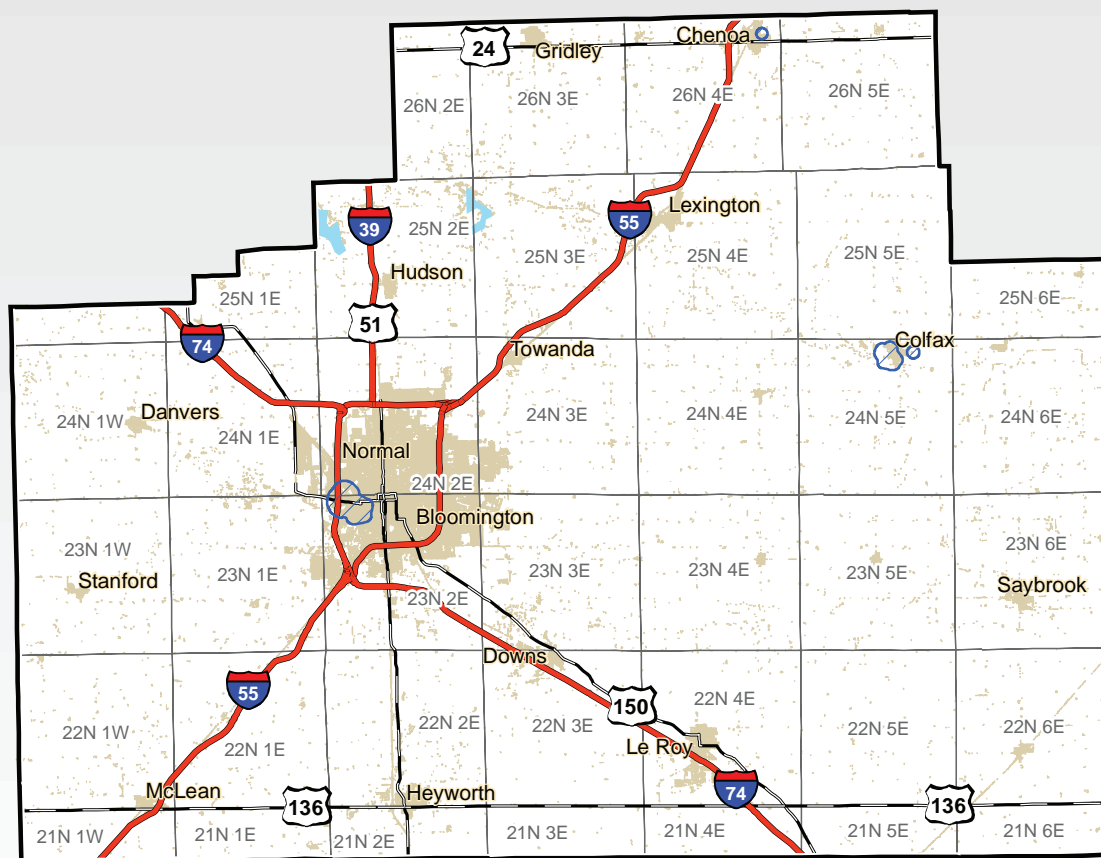
Total acres: **372,492**
 Total housing units: **13,274**
 Total acres in Zones 1 and 2: **11,042**
 Total housing units in Zones 1 and 2: **801**
 Percent acres in Zones 1 and 2: **3.0**
 Percent housing units in Zones 1 and 2: **6.0**



0 5 10 Miles

This map accompanies ISGS Circular 575.
 Refer to the publication for more detailed information.

Areas in Close Proximity to Underground Mining McLean County, Illinois



Index Map

County Statistics

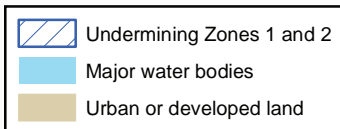
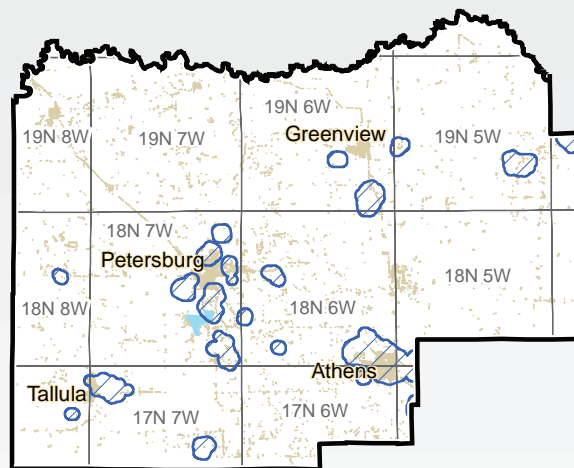
Total acres: **749,343**
 Total housing units: **59,737**
 Total acres in Zones 1 and 2: **2,048**
 Total housing units in Zones 1 and 2: **1,868**
 Percent acres in Zones 1 and 2: **0.3**
 Percent housing units in Zones 1 and 2: **3.1**



0 5 10
Miles

This map accompanies ISGS Circular 575.
 Refer to the publication for more detailed information.

Areas in Close Proximity to Underground Mining *Menard County, Illinois*



County Statistics

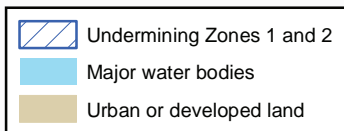
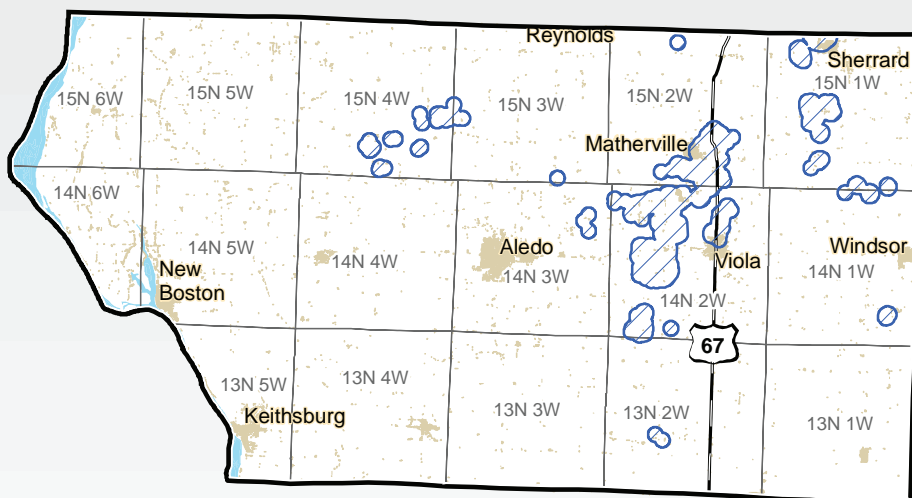
Total acres: **198,687**
 Total housing units: **5,245**
 Total acres in Zones 1 and 2: **10,205**
 Total housing units in Zones 1 and 2: **1,523**
 Percent acres in Zones 1 and 2: **5.1**
 Percent housing units in Zones 1 and 2: **29.0**



0 5 10 Miles

This map accompanies ISGS Circular 575.
 Refer to the publication for more detailed information.

Areas in Close Proximity to Underground Mining *Mercer County, Illinois*



County Statistics

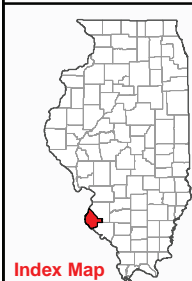
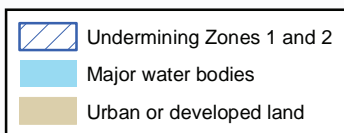
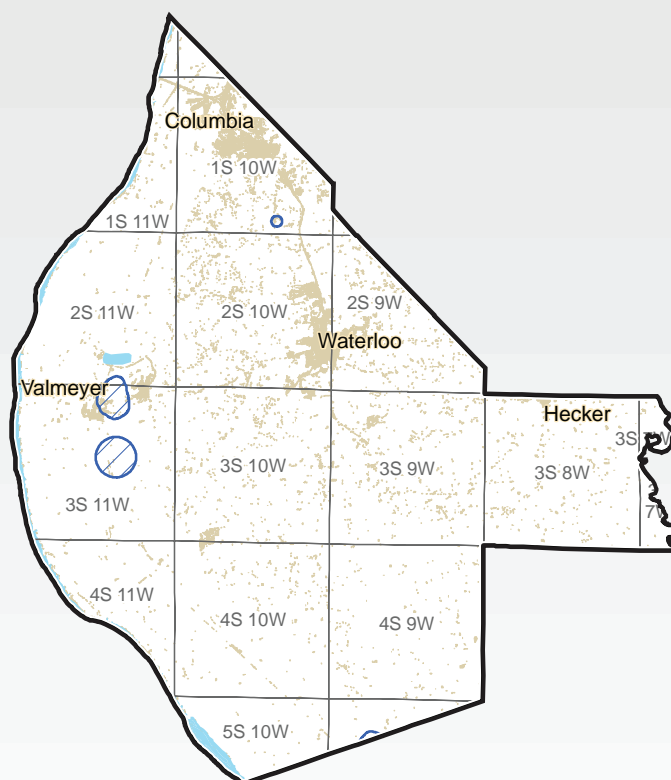
Total acres: **354,600**
 Total housing units: **7,021**
 Total acres in Zones 1 and 2: **16,938**
 Total housing units in Zones 1 and 2: **767**
 Percent acres in Zones 1 and 2: **4.8**
 Percent housing units in Zones 1 and 2: **10.9**



0 5 10 Miles

This map accompanies ISGS Circular 575.
 Refer to the publication for more detailed information.

Areas in Close Proximity to Underground Mining *Monroe County, Illinois*



County Statistics

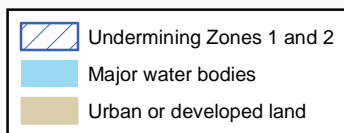
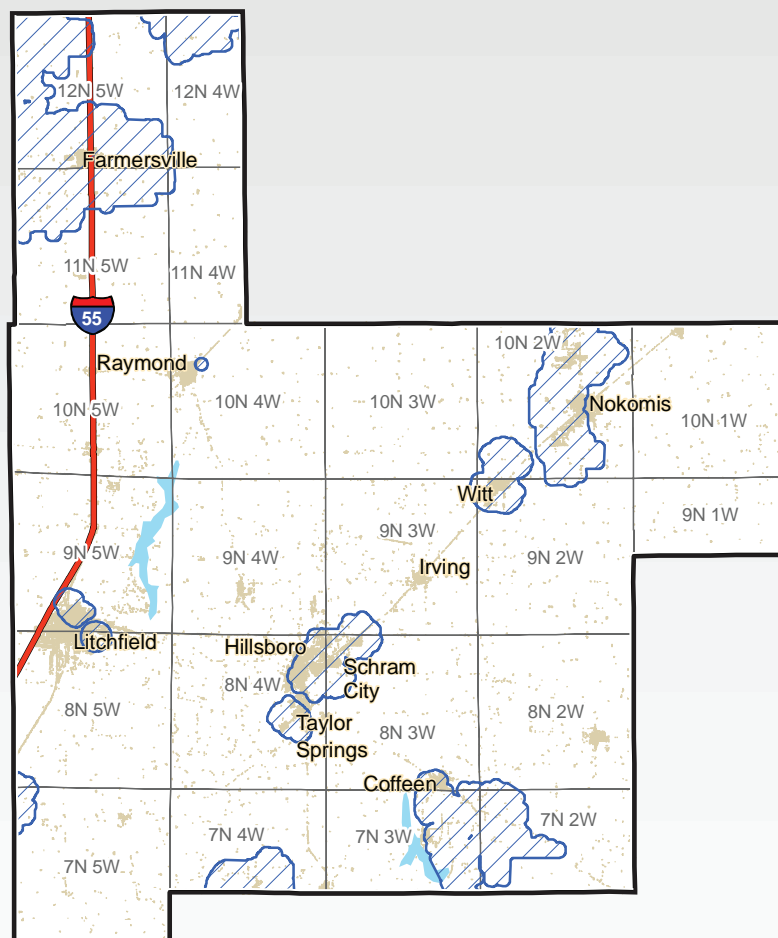
Total acres: **245,519**
 Total housing units: **10,672**
 Total acres in Zones 1 and 2: **2,444**
 Total housing units in Zones 1 and 2: **85**
 Percent acres in Zones 1 and 2: **1.0**
 Percent housing units in Zones 1 and 2: **0.8**



0 5 10
Miles

This map accompanies ISGS Circular 575.
 Refer to the publication for more detailed information.

Areas in Close Proximity to Underground Mining Montgomery County, Illinois



Index Map

County Statistics

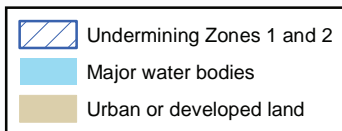
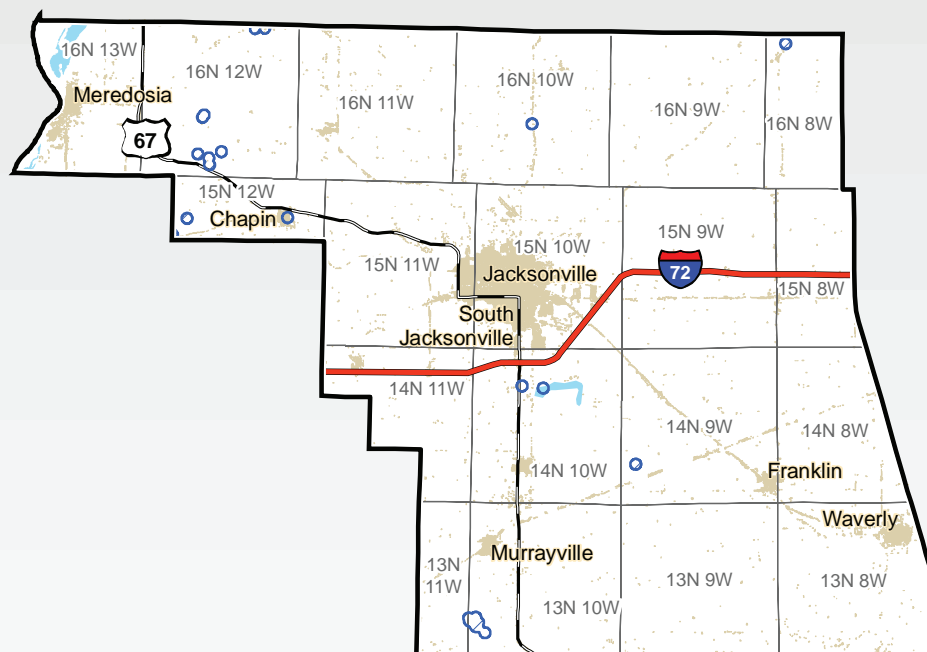
Total acres: **444,616**
 Total housing units: **12,496**
 Total acres in Zones 1 and 2: **59,918**
 Total housing units in Zones 1 and 2: **6,197**
 Percent acres in Zones 1 and 2: **13.5**
 Percent housing units in Zones 1 and 2: **49.6**



0 5 10
Miles

This map accompanies ISGS Circular 575.
 Refer to the publication for more detailed information.

Areas in Close Proximity to Underground Mining *Morgan County, Illinois*



County Statistics

Total acres: **359,076**
 Total housing units: **15,241**
 Total acres in Zones 1 and 2: **1,603**
 Total housing units in Zones 1 and 2: **70**
 Percent acres in Zones 1 and 2: **0.4**
 Percent housing units in Zones 1 and 2: **0.5**

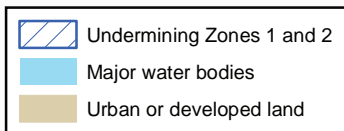
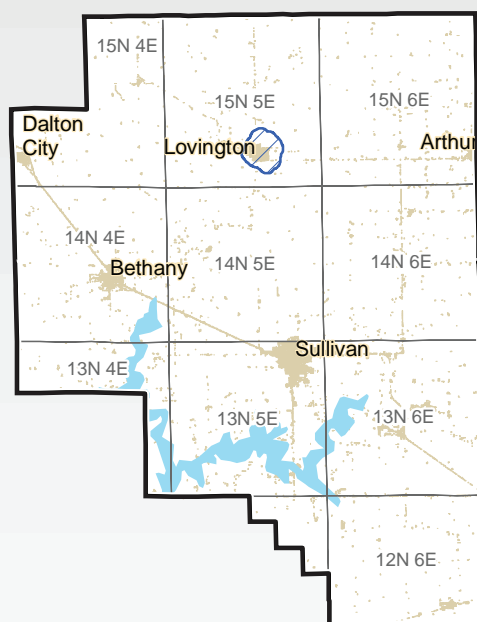


0 5 10
Miles

This map accompanies ISGS Circular 575.
 Refer to the publication for more detailed information.

Areas in Close Proximity to Underground Mining

Moultrie County, Illinois



Index Map

County Statistics

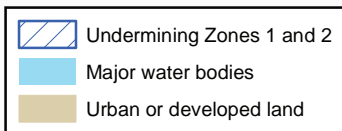
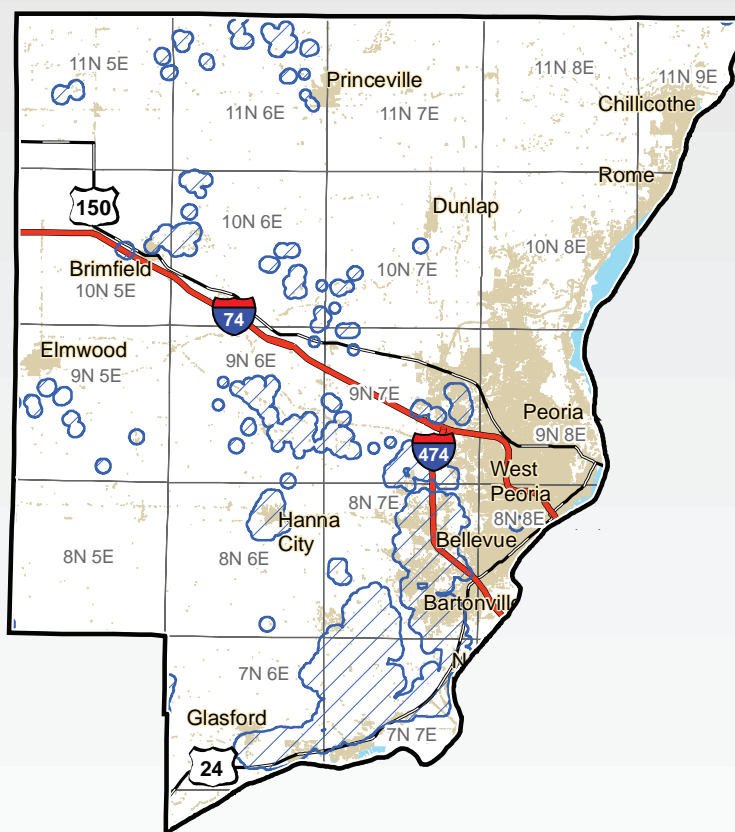
Total acres: **212,348**
 Total housing units: **5,723**
 Total acres in Zones 1 and 2: **1,245**
 Total housing units in Zones 1 and 2: **530**
 Percent acres in Zones 1 and 2: **0.6**
 Percent housing units in Zones 1 and 2: **9.3**



0 5 10
Miles

This map accompanies ISGS Circular 575.
 Refer to the publication for more detailed information.

Areas in Close Proximity to Underground Mining Peoria County, Illinois



County Statistics

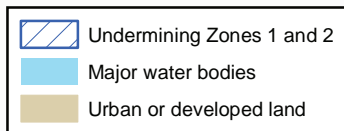
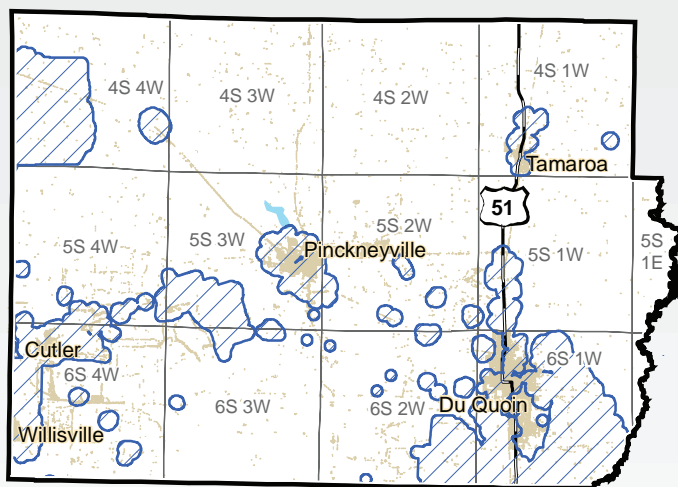
Total acres: **388,810**
 Total housing units: **77,808**
 Total acres in Zones 1 and 2: **45,817**
 Total housing units in Zones 1 and 2: **8,980**
 Percent acres in Zones 1 and 2: **11.8**
 Percent housing units in Zones 1 and 2: **11.5**



0 5 10
Miles

This map accompanies ISGS Circular 575.
 Refer to the publication for more detailed information.

Areas in Close Proximity to Underground Mining Perry County, Illinois



Index Map

County Statistics

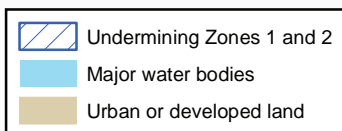
Total acres: **273,632**
 Total housing units: **9,330**
 Total acres in Zones 1 and 2: **53,586**
 Total housing units in Zones 1 and 2: **6,230**
 Percent acres in Zones 1 and 2: **19.6**
 Percent housing units in Zones 1 and 2: **66.8**



0 5 10
Miles

This map accompanies ISGS Circular 575.
 Refer to the publication for more detailed information.

Areas in Close Proximity to Underground Mining *Pike County, Illinois*



County Statistics

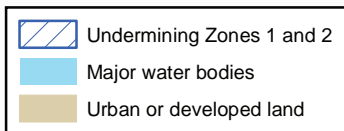
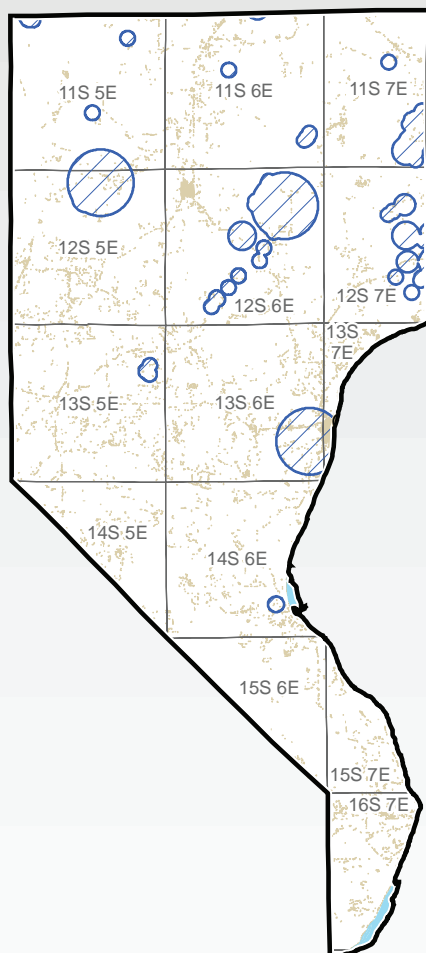
Total acres: **524,868**
 Total housing units: **7,970**
 Total acres in Zones 1 and 2: **573**
 Total housing units in Zones 1 and 2: **17**
 Percent acres in Zones 1 and 2: **0.1**
 Percent housing units in Zones 1 and 2: **0.2**



0 5 10 Miles

This map accompanies ISGS Circular 575.
 Refer to the publication for more detailed information.

Areas in Close Proximity to Underground Mining *Pope County, Illinois*



Index Map

County Statistics

Total acres: **232,948**

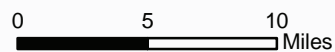
Total housing units: **2,325**

Total acres in Zones 1 and 2: **16,689**

Total housing units in Zones 1 and 2: **580**

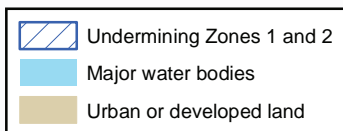
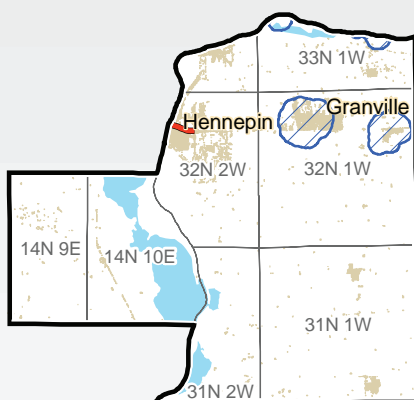
Percent acres in Zones 1 and 2: **7.2**

Percent housing units in Zones 1 and 2: **24.9**



This map accompanies ISGS Circular 575.
Refer to the publication for more detailed information.

Areas in Close Proximity to Underground Mining *Putnam County, Illinois*



County Statistics

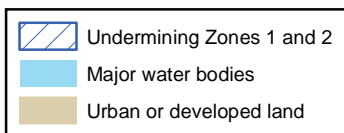
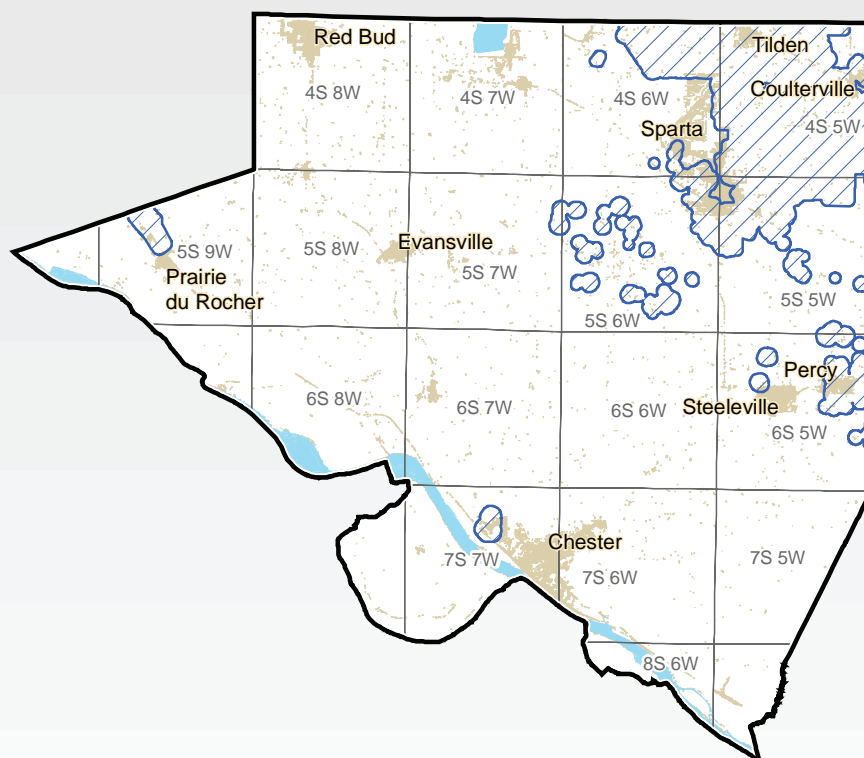
Total acres: **101,613**
 Total housing units: **2,875**
 Total acres in Zones 1 and 2: **3,866**
 Total housing units in Zones 1 and 2: **734**
 Percent acres in Zones 1 and 2: **3.8**
 Percent housing units in Zones 1 and 2: **25.5**



0 5 10
Miles

This map accompanies ISGS Circular 575.
 Refer to the publication for more detailed information.

Areas in Close Proximity to Underground Mining Randolph County, Illinois



Index Map

County Statistics

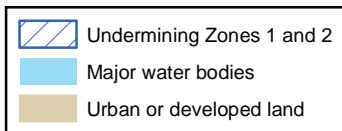
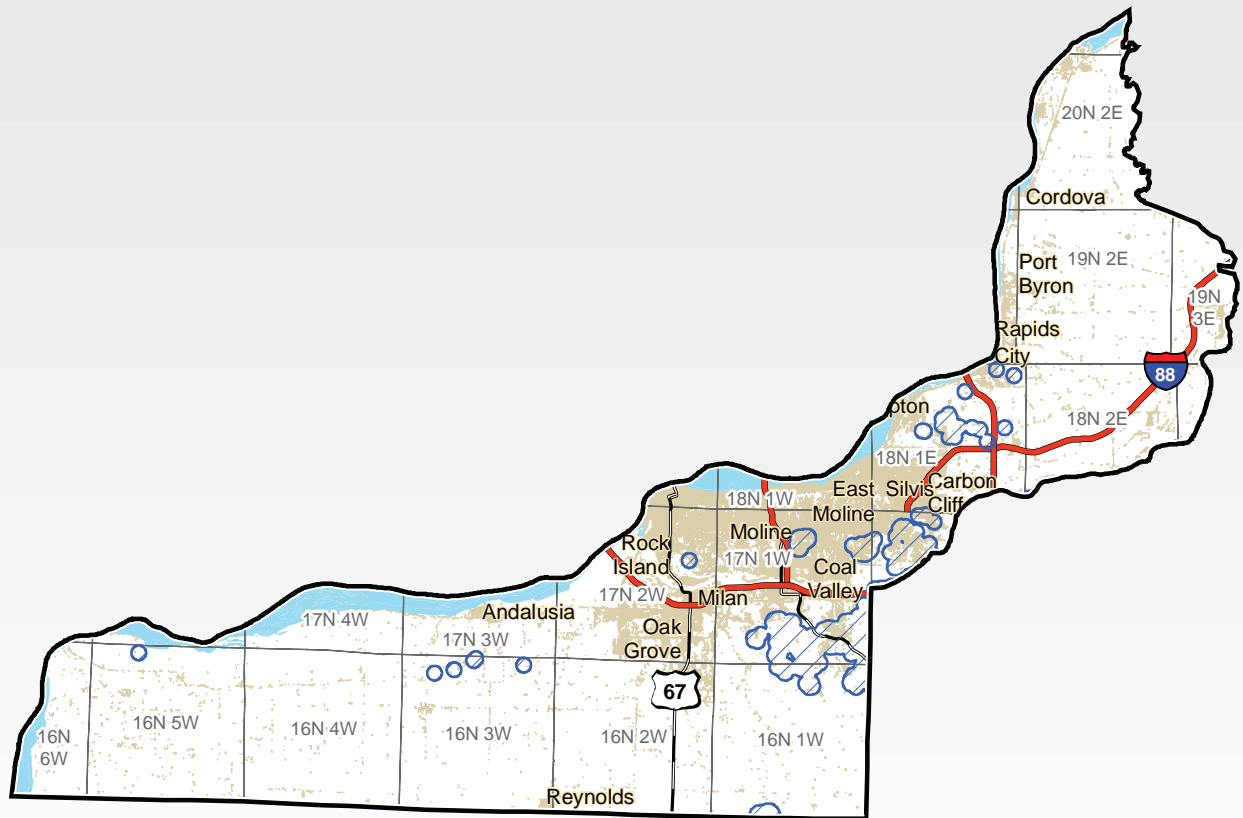
Total acres: **362,741**
 Total housing units: **13,231**
 Total acres in Zones 1 and 2: **46,168**
 Total housing units in Zones 1 and 2: **3,133**
 Percent acres in Zones 1 and 2: **12.7**
 Percent housing units in Zones 1 and 2: **23.7**



0 5 10 Miles

This map accompanies ISGS Circular 575.
 Refer to the publication for more detailed information.

Areas in Close Proximity to Underground Mining Rock Island County, Illinois



County Statistics

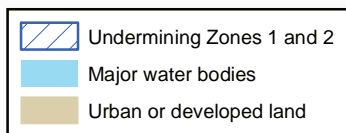
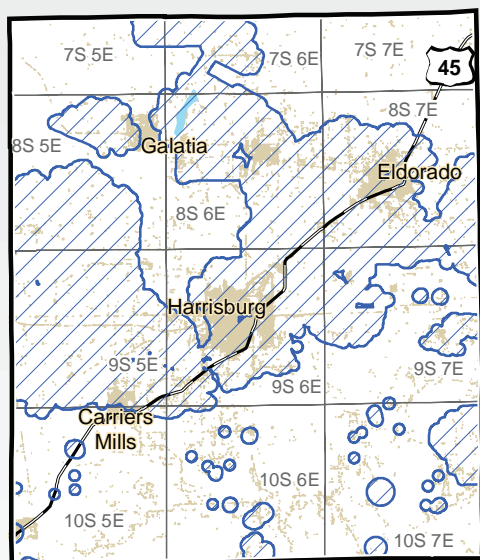
Total acres: **269,027**
 Total housing units: **64,120**
 Total acres in Zones 1 and 2: **13,529**
 Total housing units in Zones 1 and 2: **4,978**
 Percent acres in Zones 1 and 2: **5.0**
 Percent housing units in Zones 1 and 2: **7.8**



0 5 10
Miles

This map accompanies ISGS Circular 575.
 Refer to the publication for more detailed information.

Areas in Close Proximity to Underground Mining Saline County, Illinois



Index Map

County Statistics

Total acres: **238,916**


Total housing units: **12,238**

Total acres in Zones 1 and 2: **104,437**

Total housing units in Zones 1 and 2: **9,862**

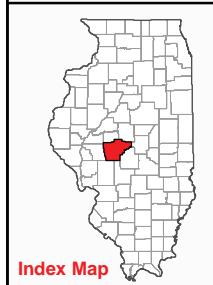
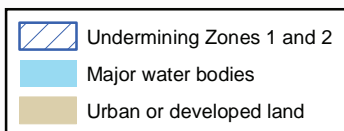
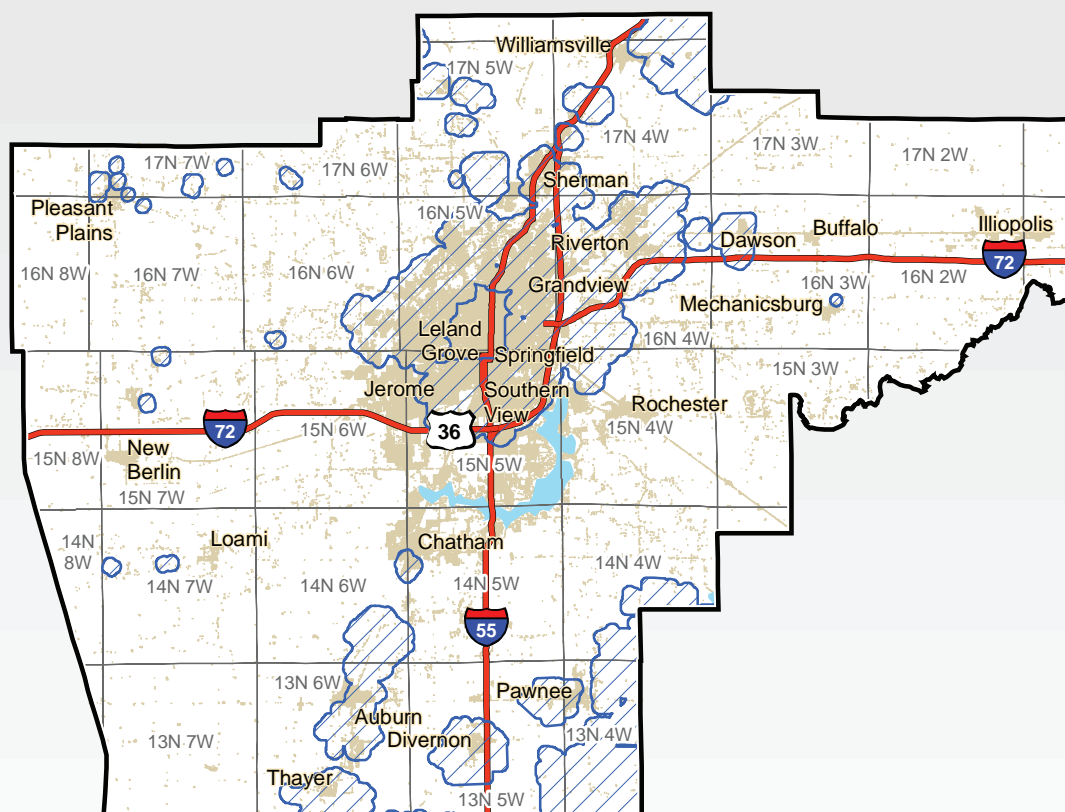
Percent acres in Zones 1 and 2: **43.7**

Percent housing units in Zones 1 and 2: **80.6**



This map accompanies ISGS Circular 575.
Refer to the publication for more detailed information.

Areas in Close Proximity to Underground Mining Sangamon County, Illinois



County Statistics

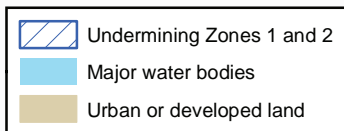
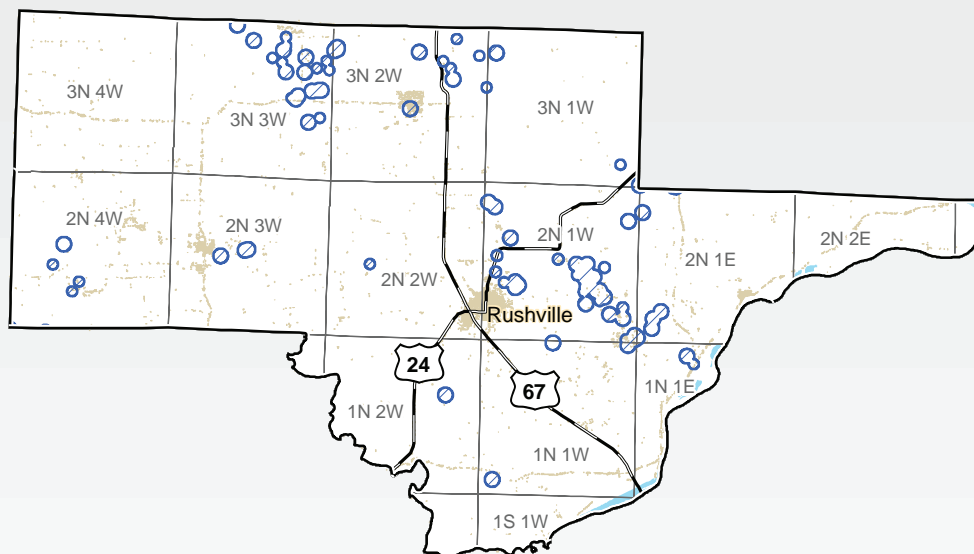
Total acres: **549,532**
 Total housing units: **85,286**
 Total acres in Zones 1 and 2: **100,648**
 Total housing units in Zones 1 and 2: **50,121**
 Percent acres in Zones 1 and 2: **18.3**
 Percent housing units in Zones 1 and 2: **58.8**



0 5 10
Miles

This map accompanies ISGS Circular 575.
 Refer to the publication for more detailed information.

Areas in Close Proximity to Underground Mining *Schuyler County, Illinois*



Index Map

County Statistics

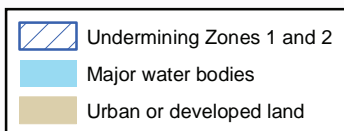
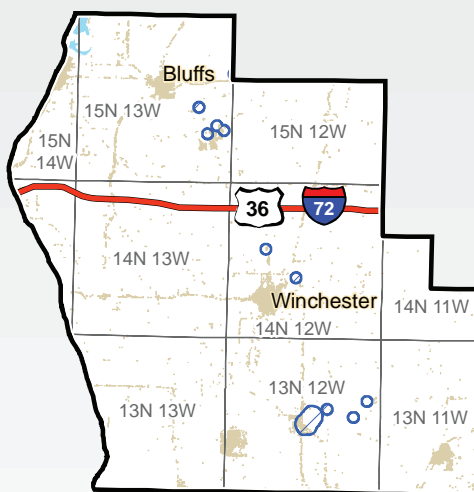
Total acres: **275,896**
 Total housing units: **3,284**
 Total acres in Zones 1 and 2: **8,949**
 Total housing units in Zones 1 and 2: **99**
 Percent acres in Zones 1 and 2: **3.2**
 Percent housing units in Zones 1 and 2: **3.0**



0 5 10 Miles

This map accompanies ISGS Circular 575.
 Refer to the publication for more detailed information.

Areas in Close Proximity to Underground Mining Scott County, Illinois



County Statistics

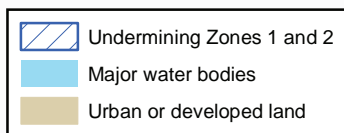
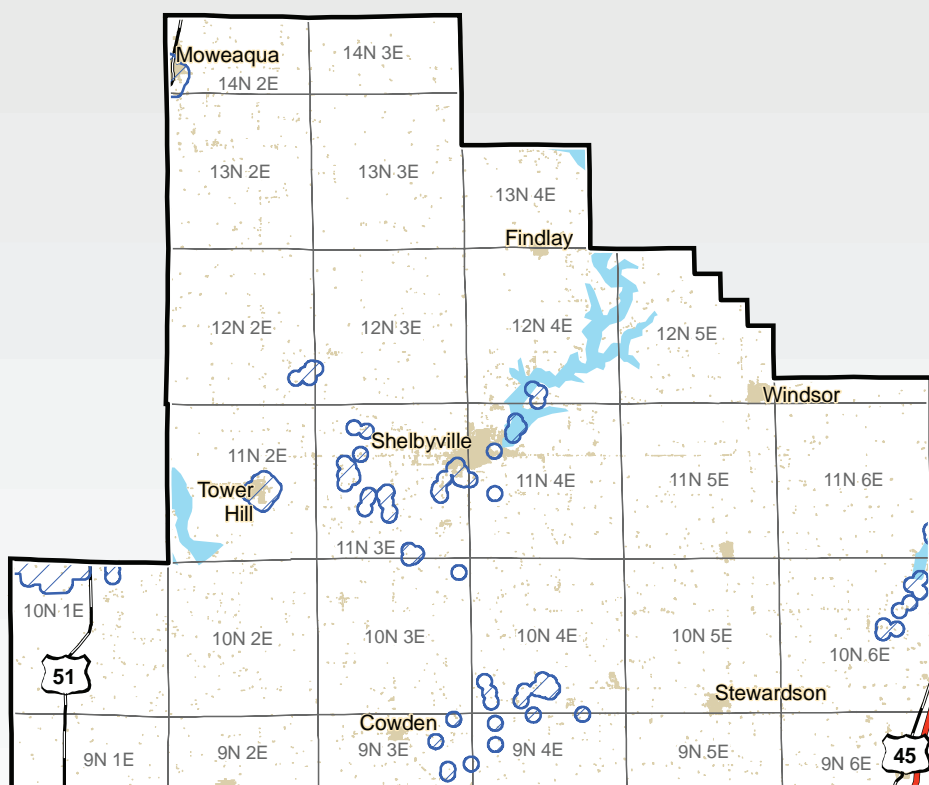
Total acres: **158,145**
 Total housing units: **2,446**
 Total acres in Zones 1 and 2: **1,328**
 Total housing units in Zones 1 and 2: **67**
 Percent acres in Zones 1 and 2: **0.8**
 Percent housing units in Zones 1 and 2: **2.7**



0 5 10
Miles

This map accompanies ISGS Circular 575.
 Refer to the publication for more detailed information.

Areas in Close Proximity to Underground Mining Shelby County, Illinois



Index Map

County Statistics

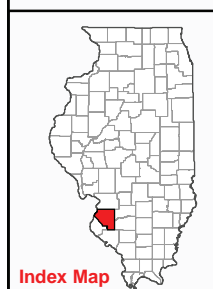
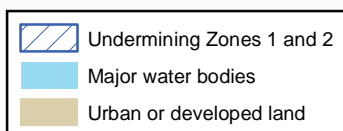
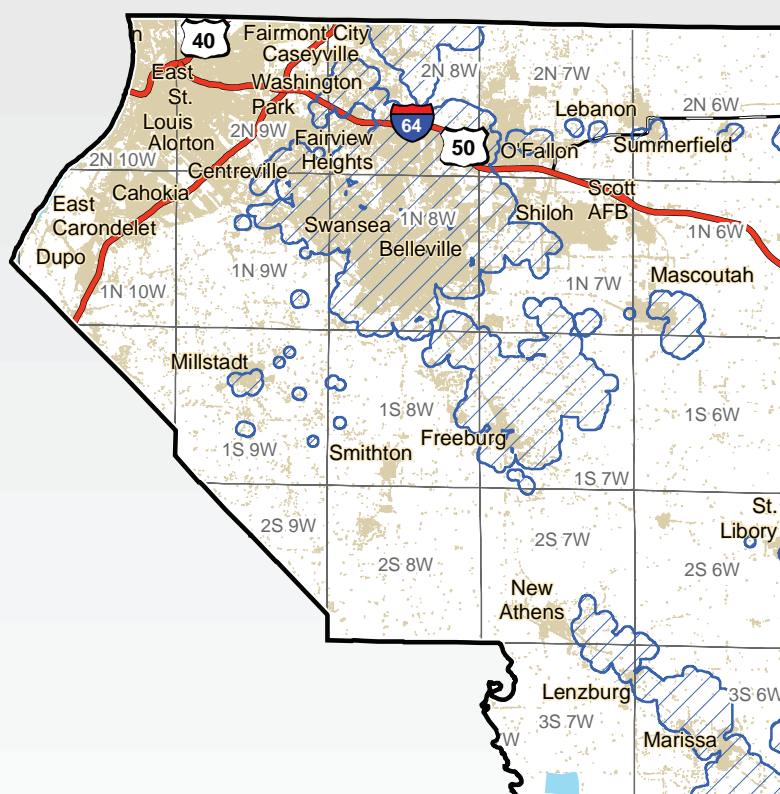
Total acres: **477,511**
 Total housing units: **9,920**
 Total acres in Zones 1 and 2: **12,204**
 Total housing units in Zones 1 and 2: **1,215**
 Percent acres in Zones 1 and 2: **2.6**
 Percent housing units in Zones 1 and 2: **12.3**



0 5 10
Miles

This map accompanies ISGS Circular 575.
 Refer to the publication for more detailed information.

Areas in Close Proximity to Underground Mining St. Clair County, Illinois



County Statistics

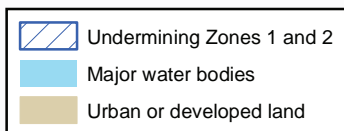
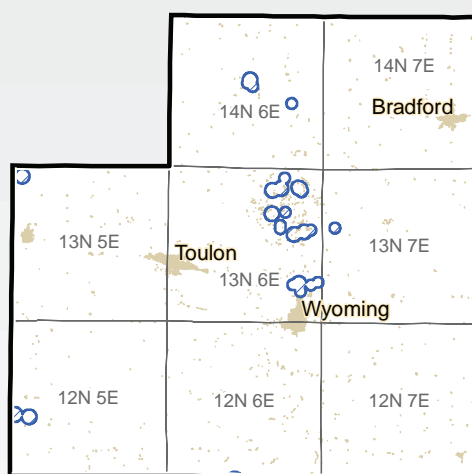
Total acres: **417,429**
 Total housing units: **104,057**
 Total acres in Zones 1 and 2: **86,157**
 Total housing units in Zones 1 and 2: **52,534**
 Percent acres in Zones 1 and 2: **20.6**
 Percent housing units in Zones 1 and 2: **50.5**



0 5 10
Miles

This map accompanies ISGS Circular 575.
 Refer to the publication for more detailed information.

Areas in Close Proximity to Underground Mining Stark County, Illinois



Index Map

County Statistics

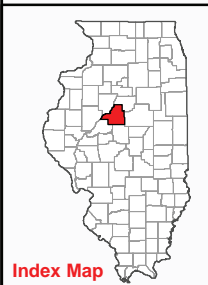
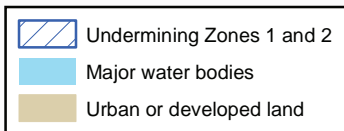
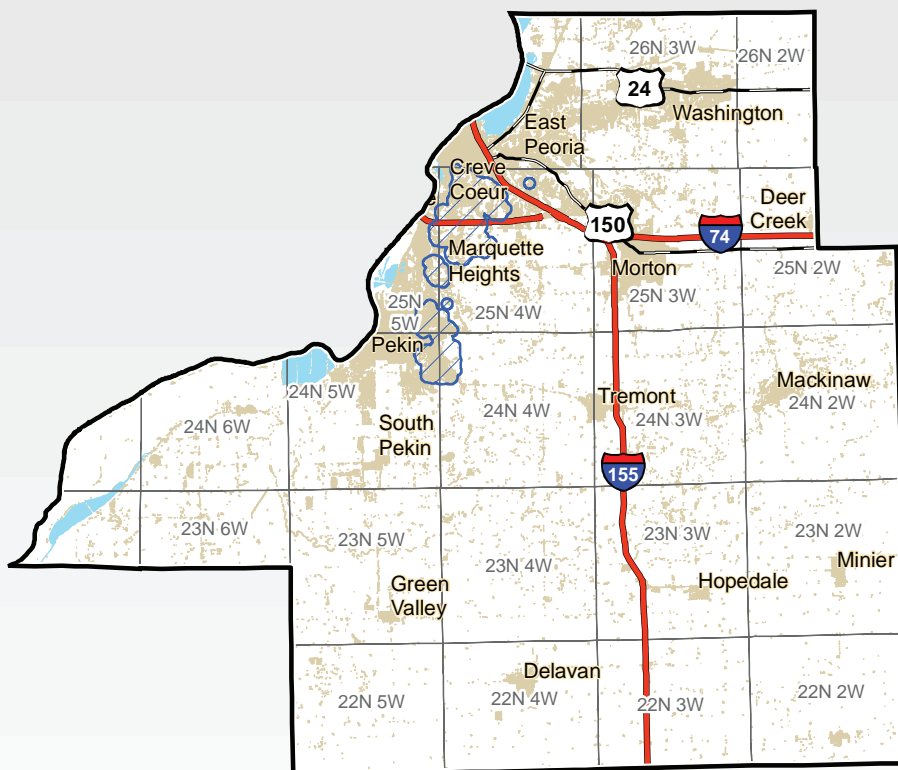
Total acres: **182,274**
 Total housing units: **2,722**
 Total acres in Zones 1 and 2: **2,519**
 Total housing units in Zones 1 and 2: **22**
 Percent acres in Zones 1 and 2: **1.4**
 Percent housing units in Zones 1 and 2: **0.8**



0 5 10
Miles

This map accompanies ISGS Circular 575.
 Refer to the publication for more detailed information.

Areas in Close Proximity to Underground Mining *Tazewell County, Illinois*



County Statistics

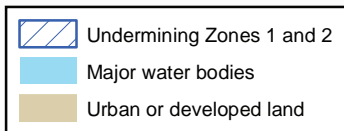
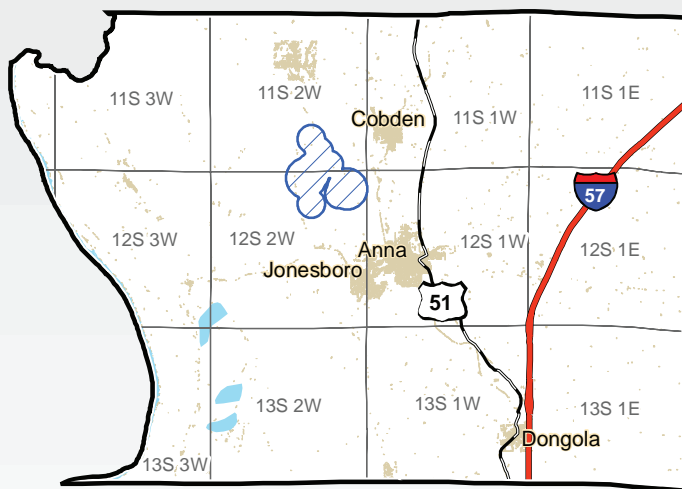
Total acres: **409,599**
 Total housing units: **52,725**
 Total acres in Zones 1 and 2: **8,296**
 Total housing units in Zones 1 and 2: **7,540**
 Percent acres in Zones 1 and 2: **2.0**
 Percent housing units in Zones 1 and 2: **14.3**



0 5 10
Miles

This map accompanies ISGS Circular 575.
 Refer to the publication for more detailed information.

Areas in Close Proximity to Underground Mining *Union County, Illinois*



County Statistics

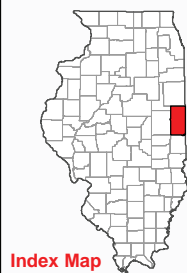
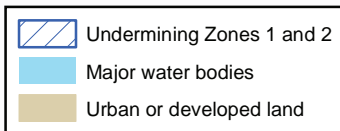
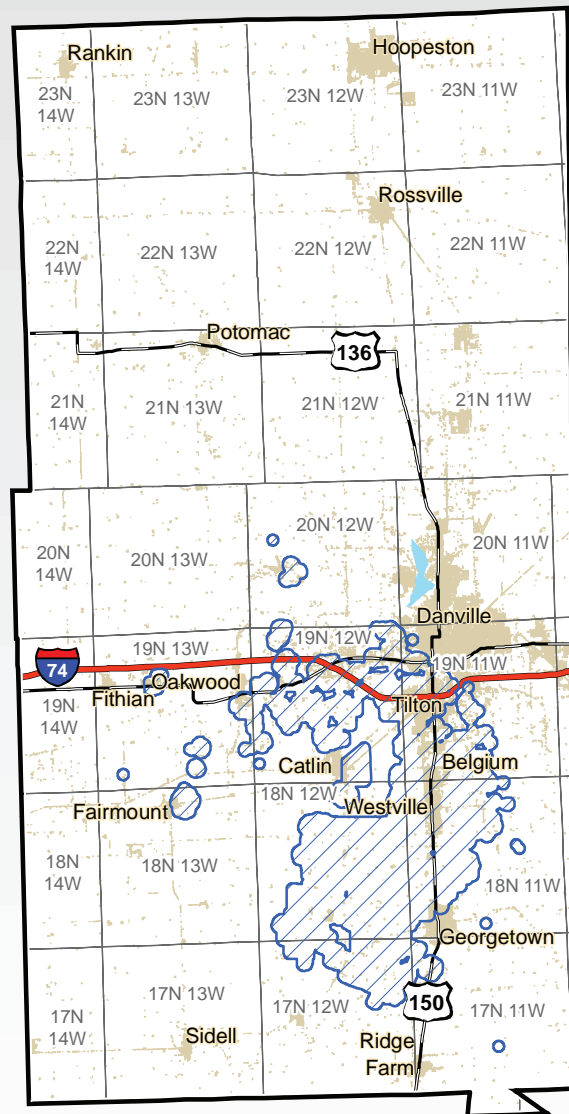
Total acres: **259,580**
 Total housing units: **7,797**
 Total acres in Zones 1 and 2: **4,184**
 Total housing units in Zones 1 and 2: **79**
 Percent acres in Zones 1 and 2: **1.6**
 Percent housing units in Zones 1 and 2: **1.0**



0 5 10
Miles

This map accompanies ISGS Circular 575.
 Refer to the publication for more detailed information.

Areas in Close Proximity to Underground Mining Vermilion County, Illinois



County Statistics

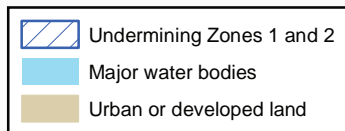
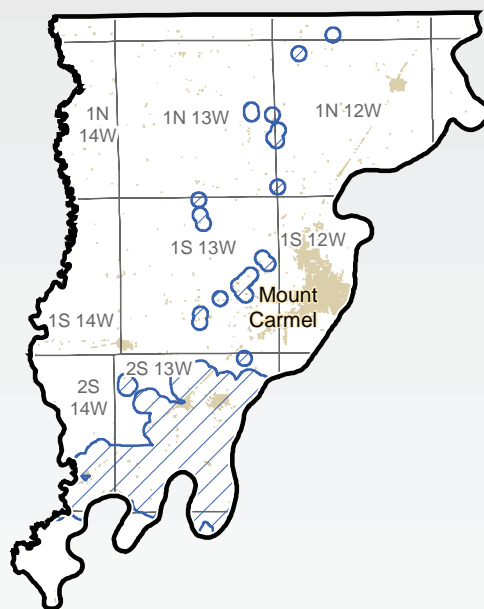
Total acres: **564,866**
 Total housing units: **35,994**
 Total acres in Zones 1 and 2: **54,519**
 Total housing units in Zones 1 and 2: **8,273**
 Percent acres in Zones 1 and 2: **9.7**
 Percent housing units in Zones 1 and 2: **23.0**



0 5 10
Miles

This map accompanies ISGS Circular 575.
 Refer to the publication for more detailed information.

Areas in Close Proximity to Underground Mining Wabash County, Illinois



Index Map

County Statistics

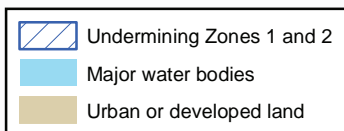
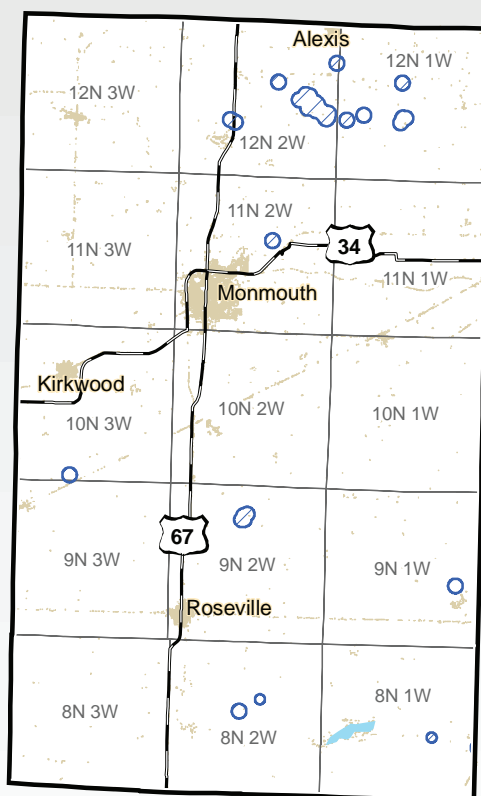
Total acres: **140,971**
 Total housing units: **5,696**
 Total acres in Zones 1 and 2: **19,472**
 Total housing units in Zones 1 and 2: **291**
 Percent acres in Zones 1 and 2: **13.8**
 Percent housing units in Zones 1 and 2: **5.1**



0 5 10 Miles

This map accompanies ISGS Circular 575.
 Refer to the publication for more detailed information.

Areas in Close Proximity to Underground Mining Warren County, Illinois



County Statistics

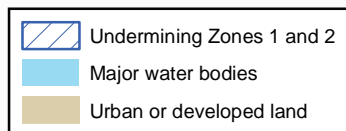
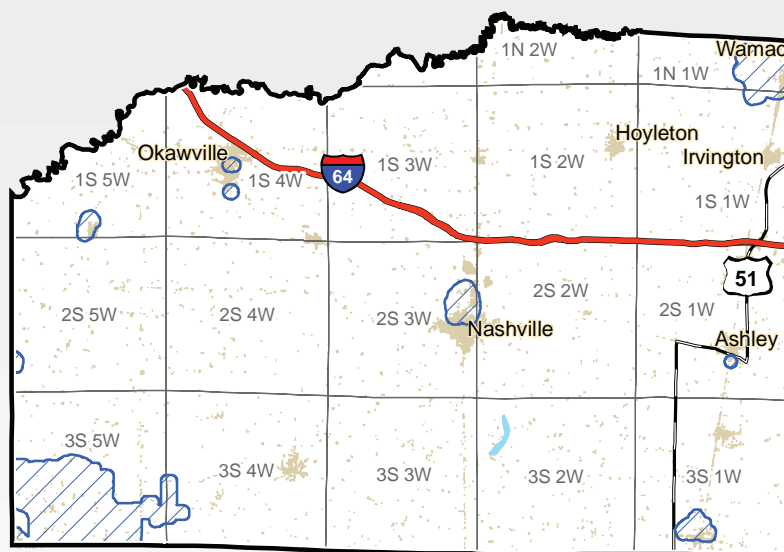
Total acres: **343,193**
 Total housing units: **7,647**
 Total acres in Zones 1 and 2: **3,366**
 Total housing units in Zones 1 and 2: **25**
 Percent acres in Zones 1 and 2: **1.0**
 Percent housing units in Zones 1 and 2: **0.3**



0 5 10 Miles

This map accompanies ISGS Circular 575.
 Refer to the publication for more detailed information.

Areas in Close Proximity to Underground Mining *Washington County, Illinois*



Index Map

County Statistics

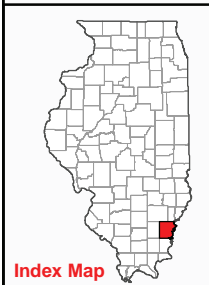
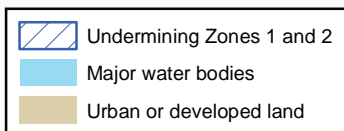
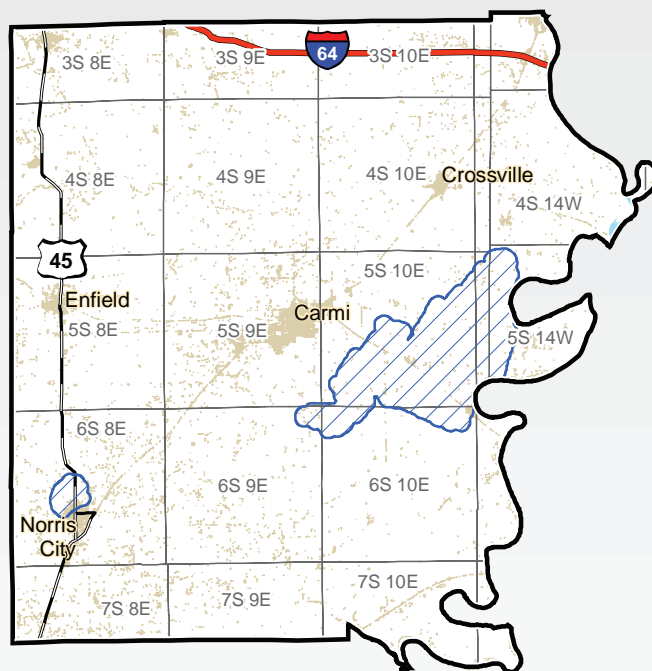
Total acres: **355,496**
 Total housing units: **6,357**
 Total acres in Zones 1 and 2: **16,697**
 Total housing units in Zones 1 and 2: **1,025**
 Percent acres in Zones 1 and 2: **4.7**
 Percent housing units in Zones 1 and 2: **16.1**



0 5 10
Miles

This map accompanies ISGS Circular 575.
 Refer to the publication for more detailed information.

Areas in Close Proximity to Underground Mining White County, Illinois



County Statistics

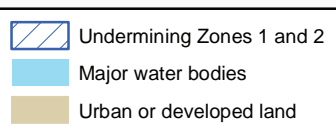
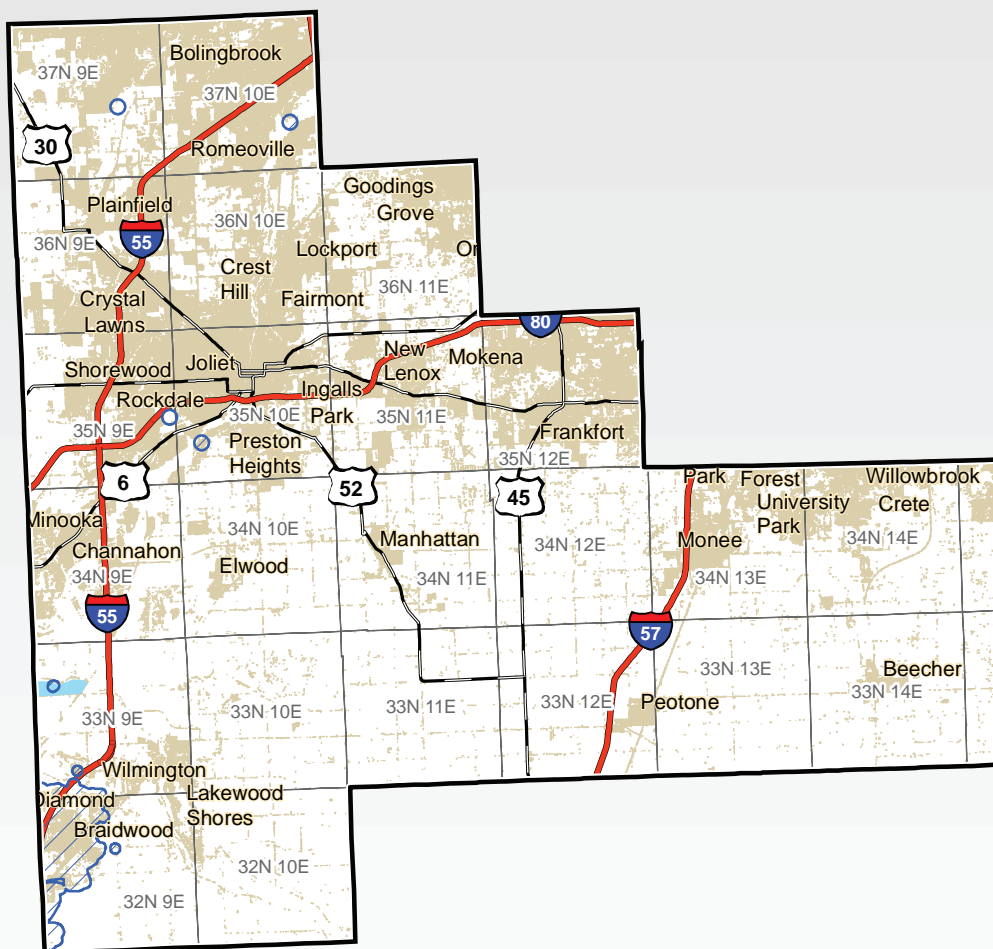
Total acres: **309,844**
 Total housing units: **7,310**
 Total acres in Zones 1 and 2: **20,125**
 Total housing units in Zones 1 and 2: **314**
 Percent acres in Zones 1 and 2: **6.5**
 Percent housing units in Zones 1 and 2: **4.3**



0 5 10
Miles

This map accompanies ISGS Circular 575.
 Refer to the publication for more detailed information.

Areas in Close Proximity to Underground Mining *Will County, Illinois*



Index Map

County Statistics

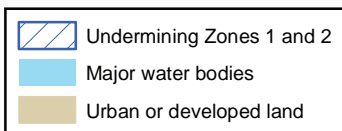
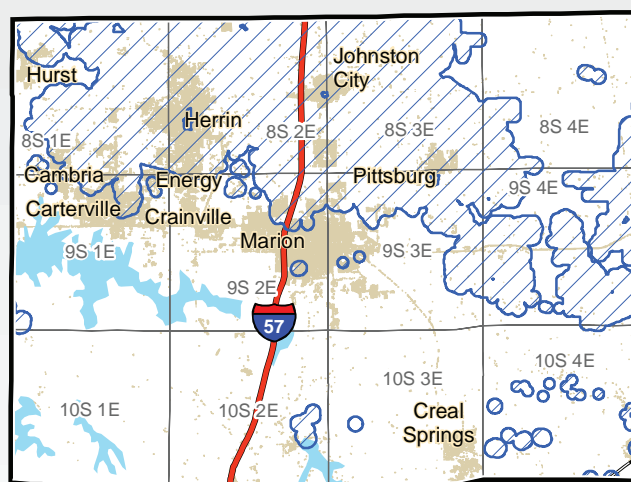
Total acres: **525,854**
 Total housing units: **174,291**
 Total acres in Zones 1 and 2: **6,506**
 Total housing units in Zones 1 and 2: **2,373**
 Percent acres in Zones 1 and 2: **1.2**
 Percent housing units in Zones 1 and 2: **1.4**



0 5 10
Miles

This map accompanies ISGS Circular 575.
 Refer to the publication for more detailed information.

Areas in Close Proximity to Underground Mining Williamson County, Illinois



County Statistics

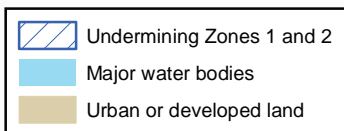
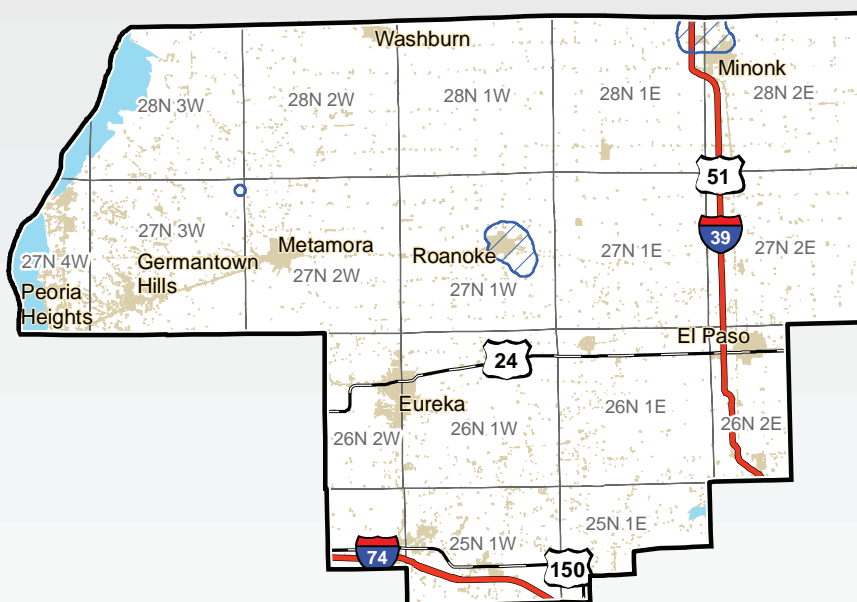
Total acres: **262,106**
 Total housing units: **27,193**
 Total acres in Zones 1 and 2: **99,330**
 Total housing units in Zones 1 and 2: **13,132**
 Percent acres in Zones 1 and 2: **37.9**
 Percent housing units in Zones 1 and 2: **48.3**



0 5 10
Miles

This map accompanies ISGS Circular 575.
 Refer to the publication for more detailed information.

Areas in Close Proximity to Underground Mining Woodford County, Illinois



Index Map

County Statistics

Total acres: **334,017**
 Total housing units: **13,383**
 Total acres in Zones 1 and 2: **3,650**
 Total housing units in Zones 1 and 2: **906**
 Percent acres in Zones 1 and 2: **1.1**
 Percent housing units in Zones 1 and 2: **6.8**



0 5 10
Miles

This map accompanies ISGS Circular 575.
 Refer to the publication for more detailed information.

