ILLINOIS
Illinois State Geological Survey
PRAIRIE RESEARCH INSTITUTE

For further information contact:
Prairie Research Institute
Illinois State Geological Survey
University of Illinois at Urbana-Champaign
615 East Peabody Drive
Champaign, Illinois 61820-6964
https://www.isgs.illinois.edu

Coal and Nonfuel Mines
Rock Island County

County Coal Map Series
ISGS Bedrock Geology Section
Map construction: July 22, 2025

County coal maps available as downloadable PDF files at:
https://go.illinois.edu/CountyCoalData

This product is under review and may not meet the standards of the Illinois State Geological Survey.

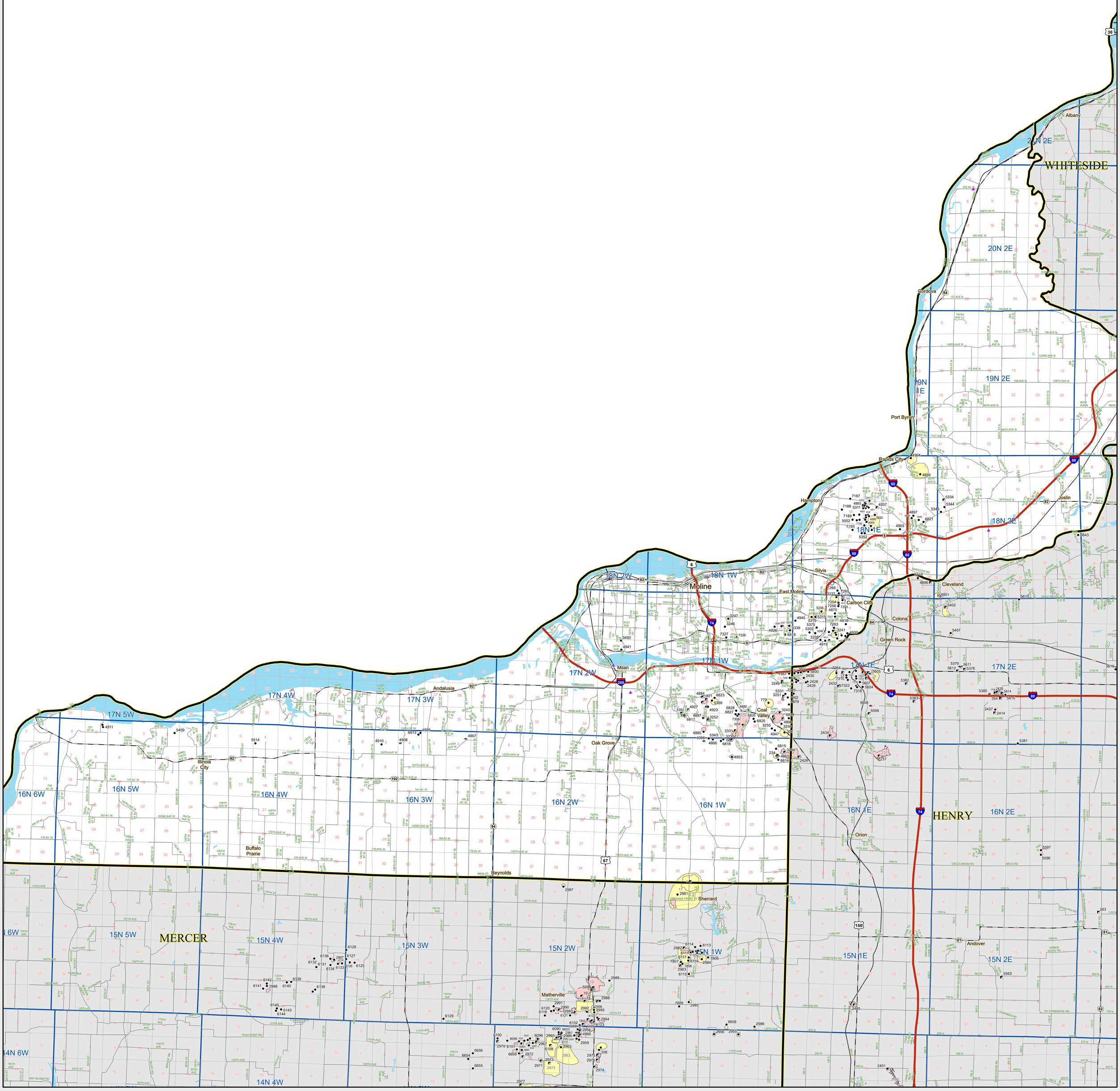

0 1:100,000 3
Miles

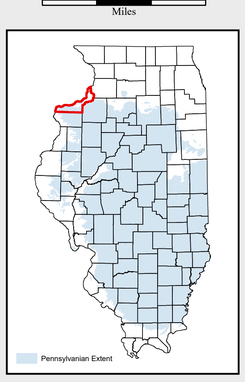

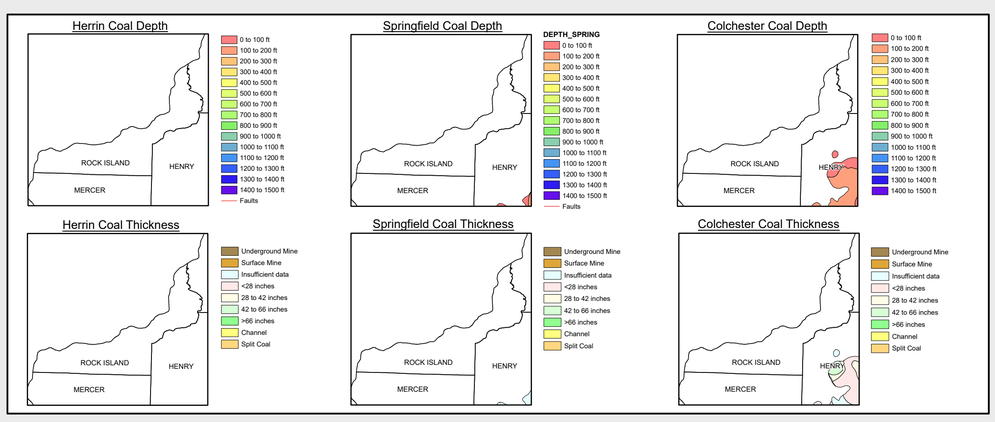

- County
- Township
- Section
- Lake or river
- Coal mine - active
- Underground coal mine - abandoned
- Surface coal mine - abandoned
- Indefinite underground coal mine boundary - abandoned
- Underground nonfuel mine and surrounding buffer region
- Opening type unknown
- Uncertain location
- Active surface tipple
- Abandoned surface tipple
- Active shaft
- Abandoned shaft
- Active slope
- Abandoned slope
- Active drift
- Abandoned drift
- Underground nonfuel mine entrance or general location

951, 951 Coal mine index number (polygon label, point label)

Map Explanation

This map accompanies the coal mines directory for this county. Please consult the directory for an explanation of the coal mine information shown on this map. Buffer regions for industrial mineral mines were incorporated into this map due to limited information regarding these mines. The size of the buffer region is dependent on the uncertainty or inaccuracy of the mine location. For more information regarding industrial mineral mines please contact the ISGS Industrial Minerals Section.

The maps and digital files used for this study were compiled from data obtained from a variety of public and private sources and have varying degrees of completeness and accuracy. They present reasonable interpretations of the geology of the area and are based on available data. These data were compiled and digitized at a scale of 1:62,500. Locations of some features may be offset by 500 feet or more due to errors in the original source maps, the compilation process, digitizing, or a combination of these factors.

These data are not intended for use in site-specific screening or decision-making. Data included in this map are suitable for use at a scale of 1:100,000.

Disclaimer

The Illinois State Geological Survey and the University of Illinois make no guarantee, expressed or implied, regarding the correctness of the interpretations presented in this data set and accept no liability for the consequences of decisions made by others on the basis of the information presented here.

© 2025 University of Illinois Board of Trustees.